APPENDIX B

Orthophotos Showing Study Sites

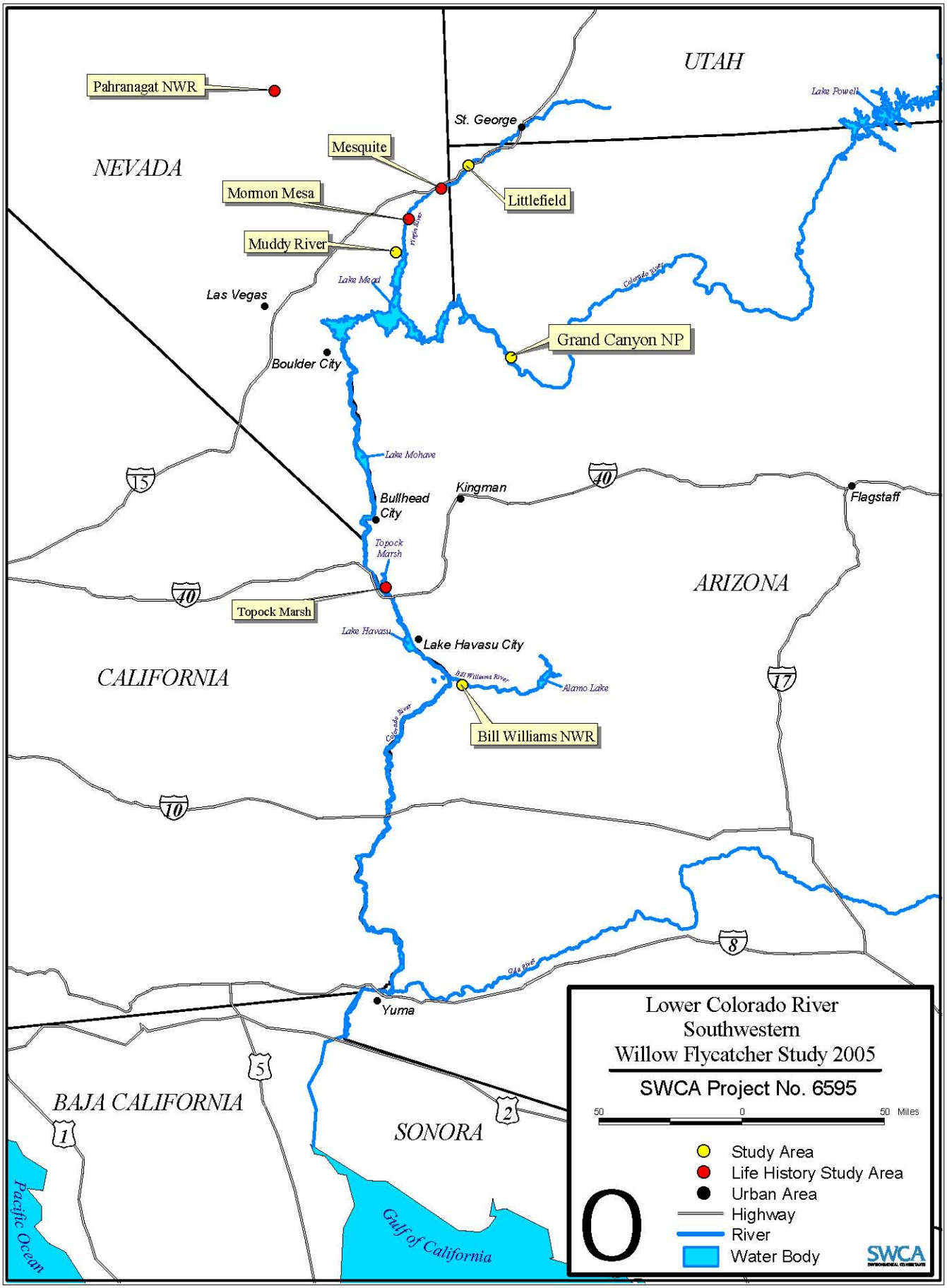

J:\6595_lcr_swfl\GIS\PROJECTS\aj_swfl_gad.apr


PAHRANAGAT NORTH
PAHRANAGAT WEST
PAHRANAGAT SOUTH
NEVADA
UTAH
CALIFORNIA
ARIZONA
USGS Quadrangle: Alamo SE
Historically Occupied
2005 Surveyed/Not Occupied
2005 Surveyed/Occupied
2005 Surveys Discontinued
N
0
1,000
2,000
Meters


PAHRANAGAT SALT CEDAR
NEVADA
UTAH
CALIFORNIA
ARIZONA
USGS Quadrangle: Lower Pahranagat Lake
Historically Occupied
2005 Surveyed/Not Occupied
2005 Surveyed/Occupied
2005 Surveys Discontinued
N
0
1,000
2,000
Meters


LITTLEFIELD NORTH
LITTLEFIELD SOUTH
NEVADA
UTAH
CALIFORNIA
ARIZONA
USGS Quadrangle: Littlefield
Historically Occupied
2005 Surveyed/Not Occupied
2005 Surveyed/Occupied
2005 Surveys Discontinued
N
0
1,000
2,000
Meters

MESQUITE WEST
MESQUITE EAST
NEVADA
UTAH
CALIFORNIA
ARIZONA
USGS Quadrangle: Mesquite
Historically Occupied
2005 Surveyed/Not Occupied
2005 Surveyed/Occupied
2005 Surveys Discontinued
N
0
1,000
2,000
Meters


NEVADA
UTAH
CALIFORNIA
ARIZONA
USGS Quadrangle: Flat Top Mesa
Historically Occupied
2005 Surveyed/Not Occupied
2005 Surveyed/Occupied
2005 Surveys Discontinued
N
0
1,000
2,000
Meters


MORMON MESA NORTH
HEDGEROW
MORMON MESA SOUTH (SOUTH)
MORMON MESA SOUTH (NORTH)
NEVADA
UTAH
CALIFORNIA
ARIZONA
USGS Quadrangle: Overton NE
Historically Occupied
2005 Surveyed/Not Occupied
2005 Surveyed/Occupied
2005 Surveys Discontinued
N
0
1,000
2,000
Meters

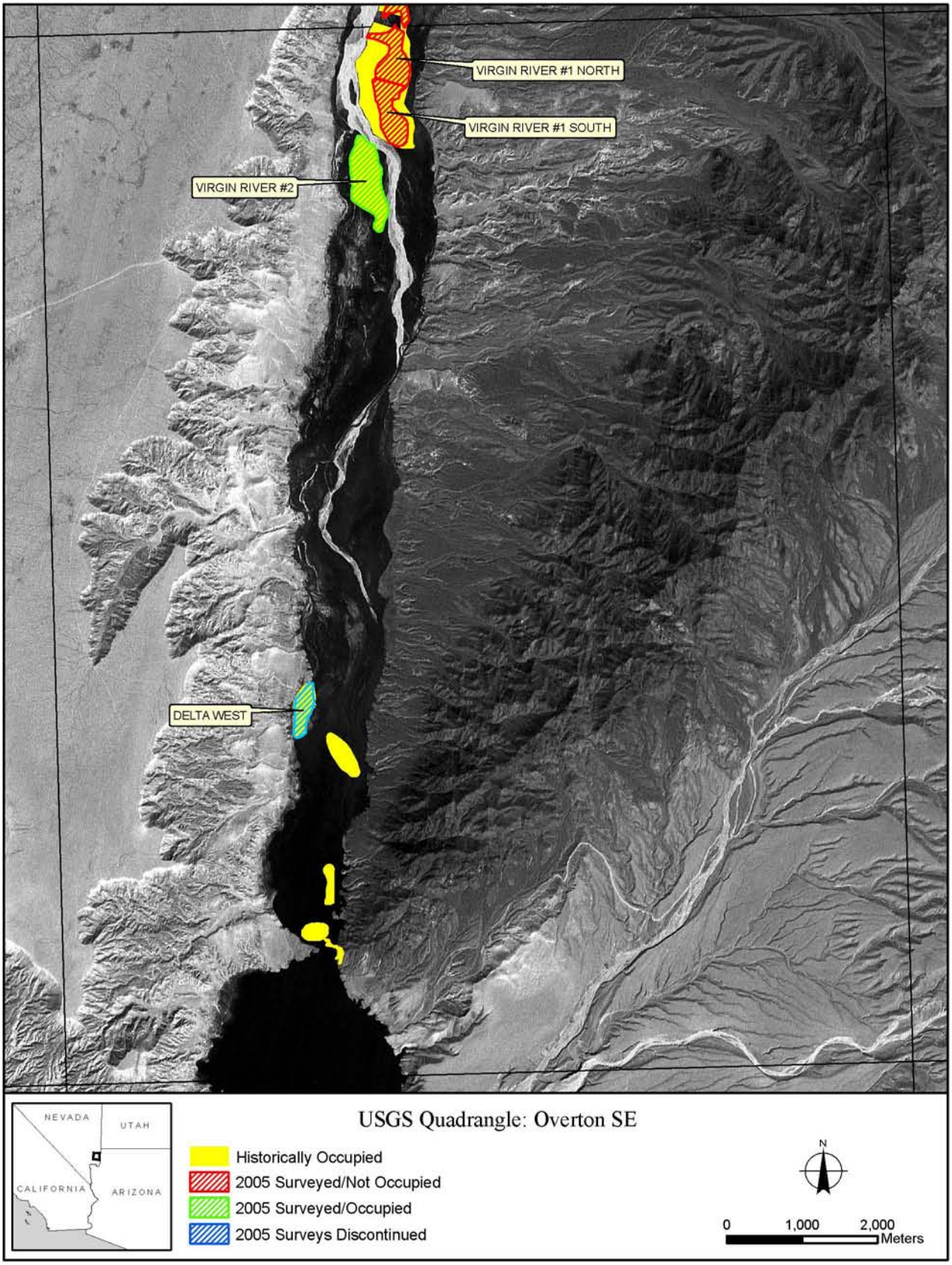
VIRGIN RIVER #1 NORTH
VIRGIN RIVER #1 SOUTH
VIRGIN RIVER #2
DELTA WEST
NEVADA
UTAH
CALIFORNIA
ARIZONA
USGS Quadrangle: Overton SE
Historically Occupied
2005 Surveyed/Not Occupied
2005 Surveyed/Occupied
2005 Surveys Discontinued
N
0
1,000
2,000
Meters

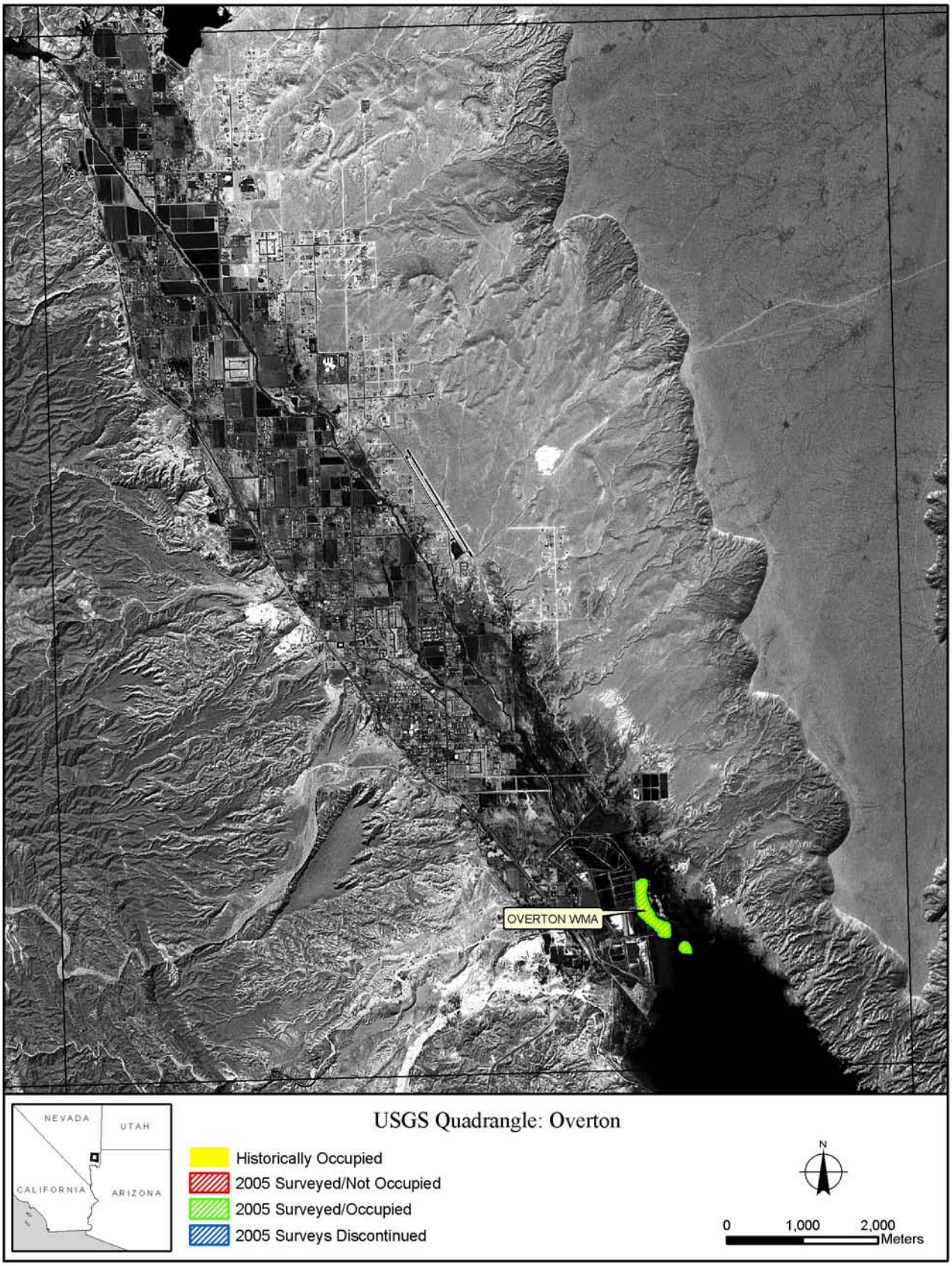
OVERTON WMA
NEVADA
UTAH
CALIFORNIA
ARIZONA
USGS Quadrangle: Overton
Historically Occupied
2005 Surveyed/Not Occupied
2005 Surveyed/Occupied
2005 Surveys Discontinued
N
0
1,000
2,000
Meters

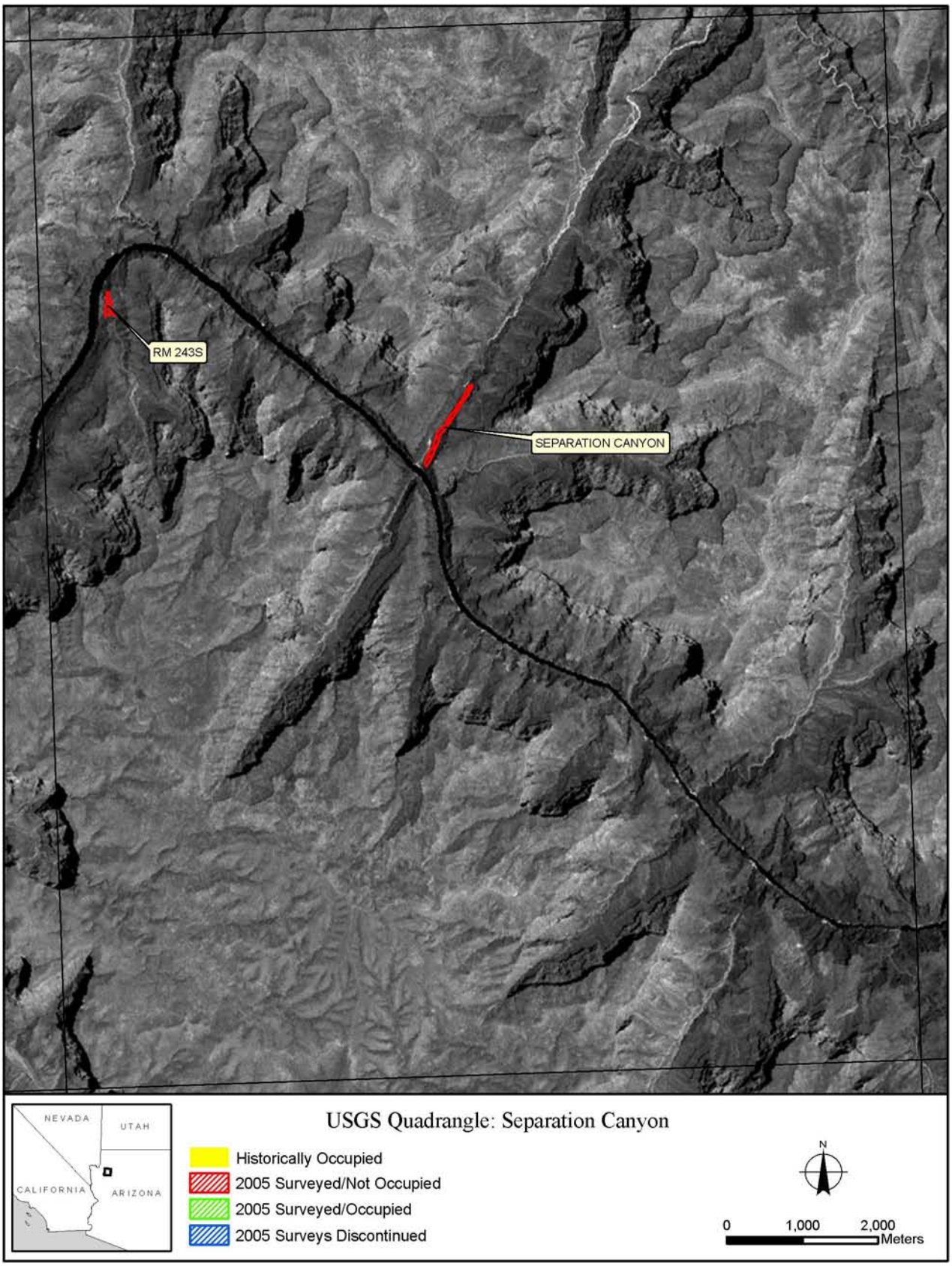
RM 243S
SEPARATION CANYON
NEVADA
UTAH
CALIFORNIA
ARIZONA
USGS Quadrangle: Separation Canyon
Historically Occupied
2005 Surveyed/Not Occupied
2005 Surveyed/Occupied
2005 Surveys Discontinued
N
0
1,000
2,000
Meters


NO WIFL BAY
NO WIFL POINT
CLAY TANK CANYON
SURPRISE CANYON
SPENCER CANYON/246S
NEVADA
UTAH
CALIFORNIA
ARIZONA
USGS Quadrangle: Spencer Canyon
Historically Occupied
2005 Surveyed/Not Occupied
2005 Surveyed/Occupied
2005 Surveys Discontinued
N
0
1,000
2,000
Meters

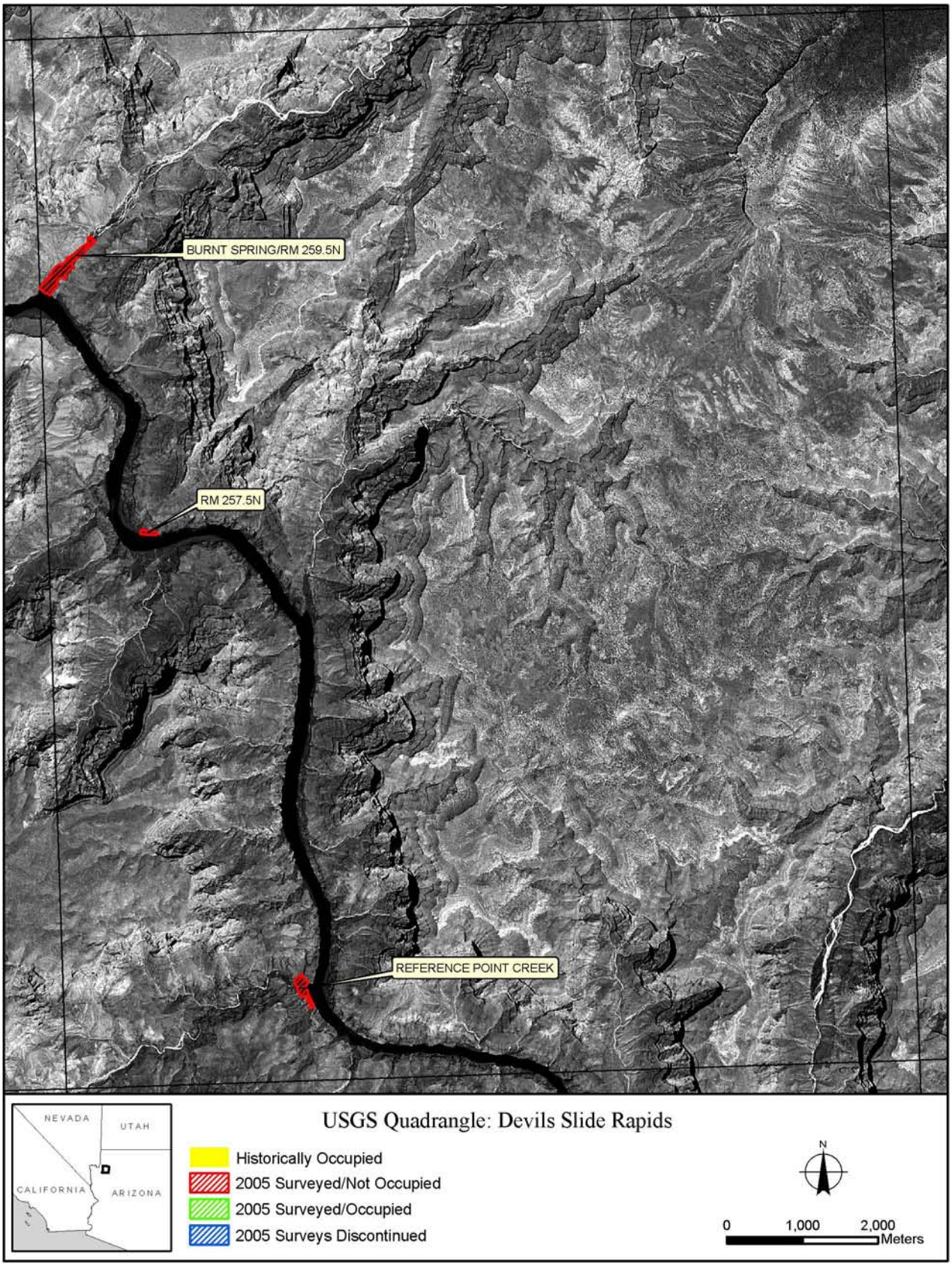
BURNT SPRING/RM 259.5N
RM 257.5N
REFERENCE POINT CREEK
NEVADA
UTAH
CALIFORNIA
ARIZONA
USGS Quadrangle: Devils Slide Rapids
Historically Occupied
2005 Surveyed/Not Occupied
2005 Surveyed/Occupied
2005 Surveys Discontinued
N
0
1,000
2,000
Meters

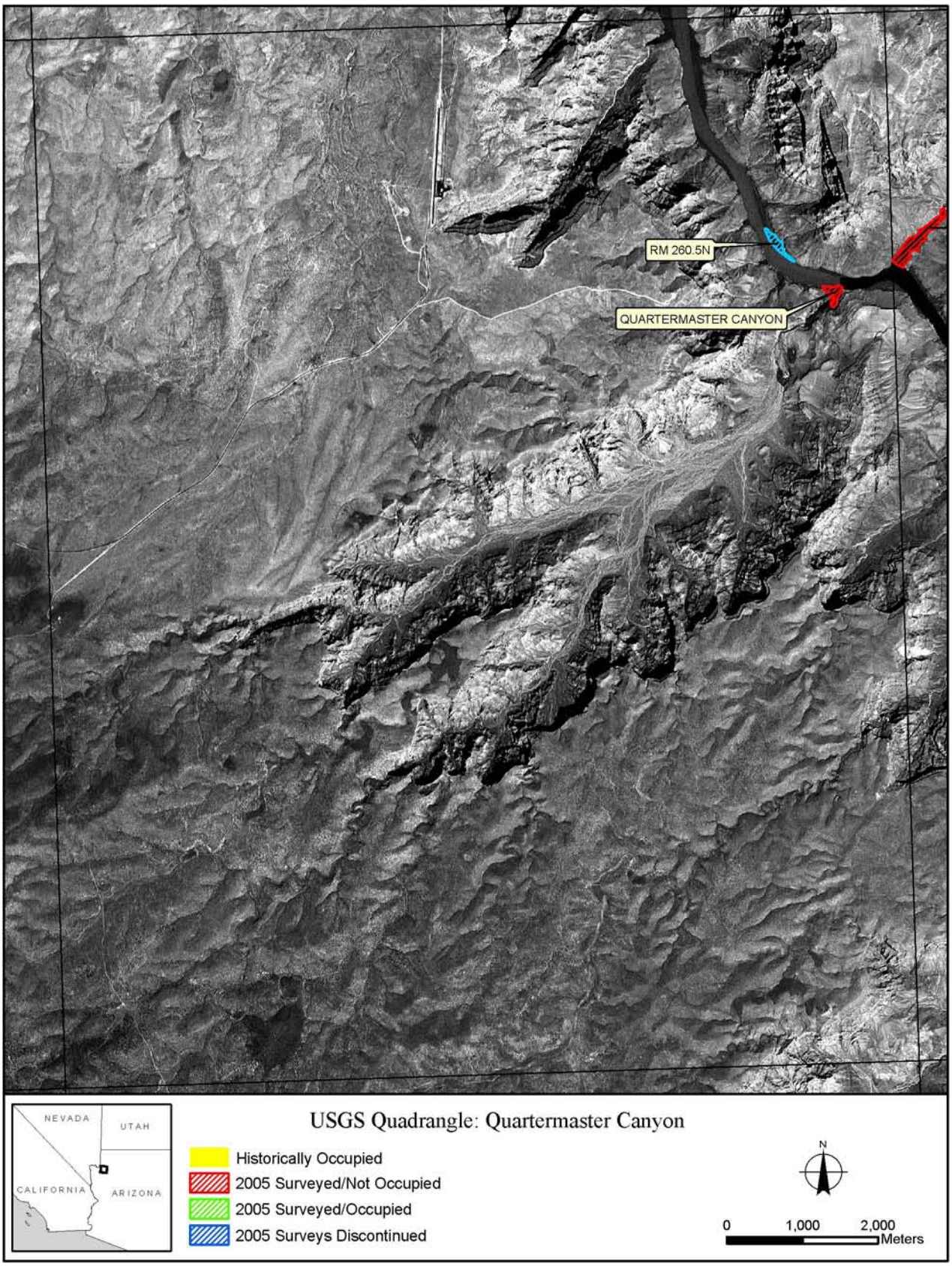
RM 260.5N
QUARTERMASTER CANYON
NEVADA
UTAH
CALIFORNIA
ARIZONA
USGS Quadrangle: Quartermaster Canyon
Historically Occupied
2005 Surveyed/Not Occupied
2005 Surveyed/Occupied
2005 Surveys Discontinued
N
0
1,000
2,000
Meters

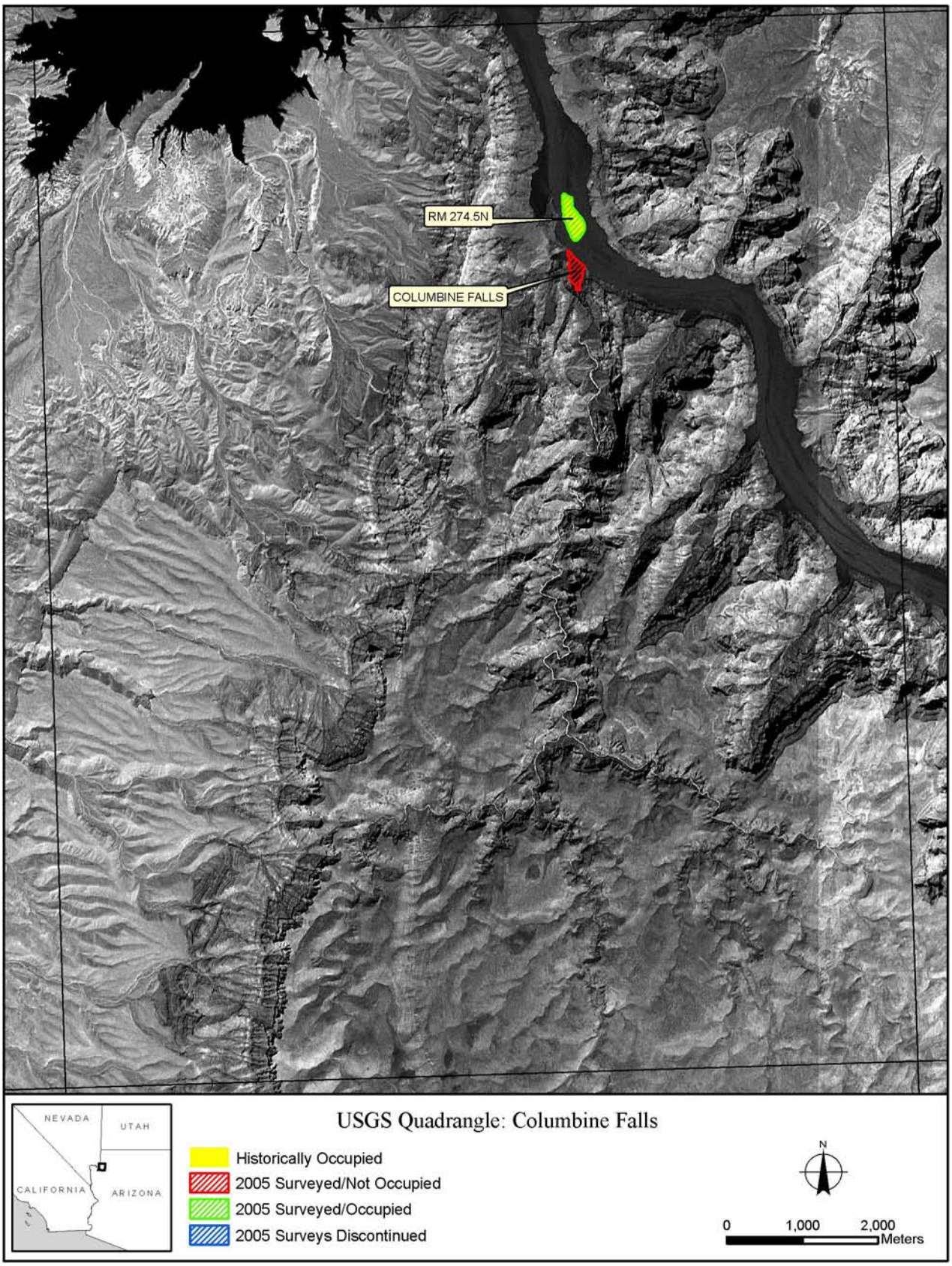
RM 274.5N
COLUMBINE FALLS
NEVADA
UTAH
CALIFORNIA
ARIZONA
USGS Quadrangle: Columbine Falls
Historically Occupied
2005 Surveyed/Not Occupied
2005 Surveyed/Occupied
2005 Surveys Discontinued
N
0
1,000
2,000
Meters

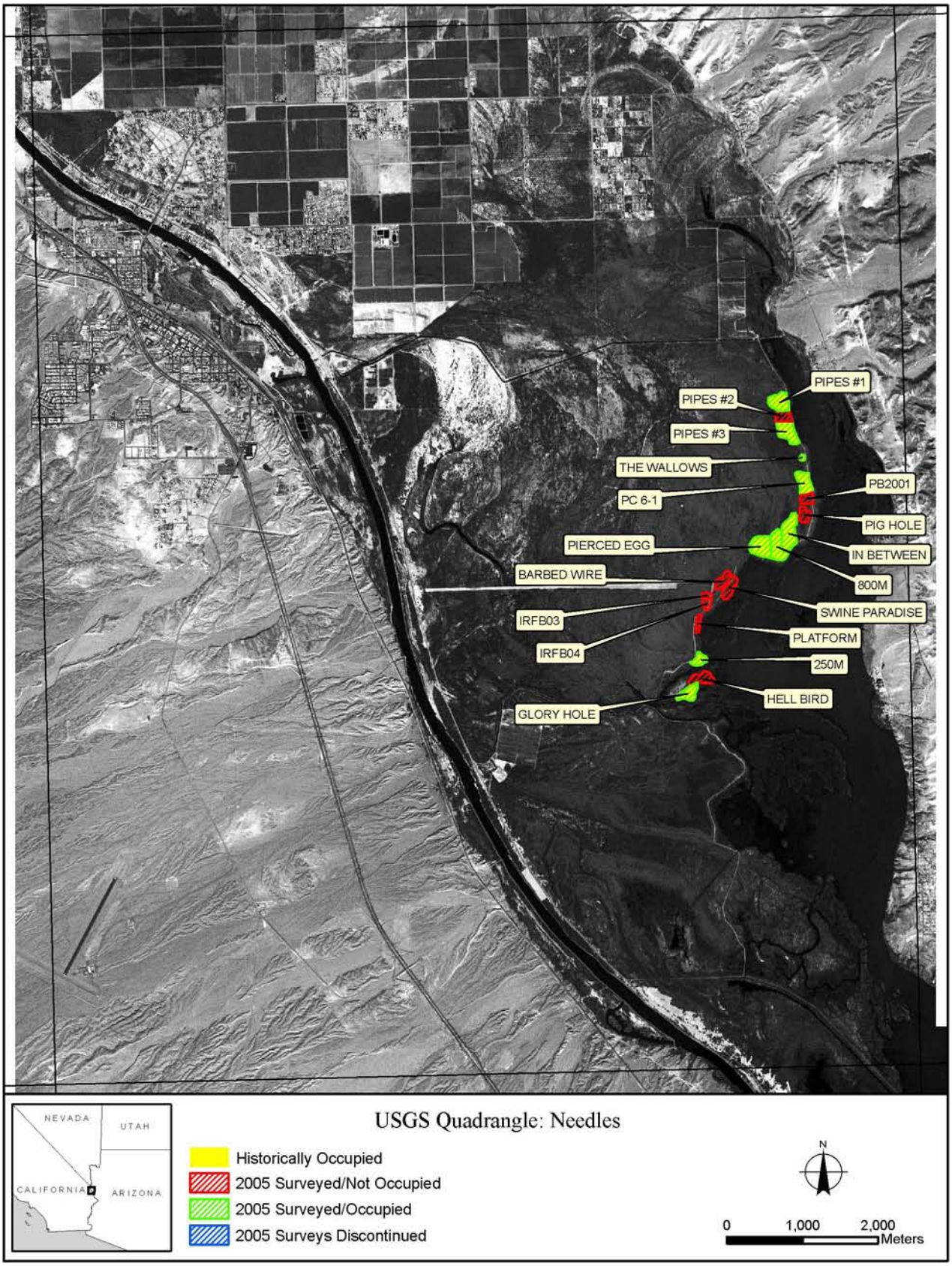
PIPES #1
PIPES #2
PIPES #3
THE WALLOWS
PB2001
PC 6-1
PIG HOLE
PIERCED EGG
IN BETWEEN
BARBED WIRE
800M
SWINE PARADISE
IRFB03
PLATFORM
IRFB04
250M
HELL BIRD
GLORY HOLE
NEVADA
UTAH
CALIFORNIA
ARIZONA
USGS Quadrangle: Needles
Historically Occupied
2005 Surveyed/Not Occupied
2005 Surveyed/Occupied
2005 Surveys Discontinued
N
0
1,000
2,000
Meters


LOST LAKE
NEVADA
UTAH
CALIFORNIA
ARIZONA
USGS Quadrangle: Whale Mountain
Historically Occupied
2005 Surveyed/Not Occupied
2005 Surveyed/Occupied
2005 Surveys Discontinued
N
0
1,000
2,000
Meters