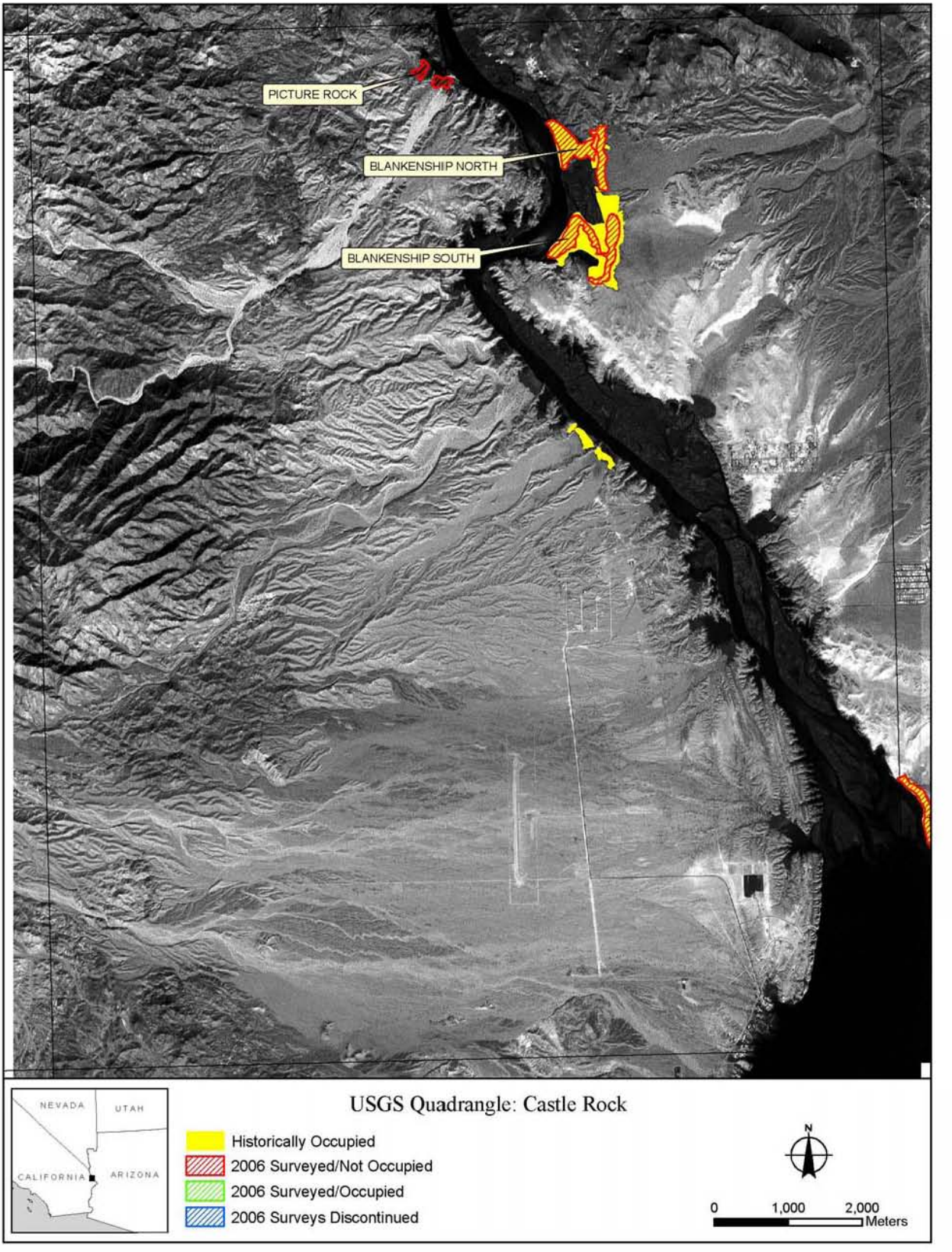
PICTURE ROCK
BLANKENSHIP NORTH
BLANKENSHIP SOUTH
NEVADA
UTAH
CALIFORNIA
ARIZONA
USGS Quadrangle: Castle Rock
Historically Occupied
2006 Surveyed/Not Occupied
2006 Surveyed/Occupied
2006 Surveys Discontinued
N
0
1,000
2,000
Meters


HAVASU NE
NEVADA
UTAH
CALIFORNIA
ARIZONA
USGS Quadrangle: Lake Havasu City North
Historically Occupied
2006 Surveyed/Not Occupied
2006 Surveyed/Occupied
2006 Surveys Discontinued
N
0
1,000
2,000
Meters


SITE 1
SITE 2
SITE 11
SITE 4
SITE 3
SITE 5
MINERAL WASH
BEAVER POND
NEVADA
UTAH
CALIFORNIA
ARIZONA
USGS Quadrangle: Monkeys Head
Historically Occupied
2006 Surveyed/Not Occupied
2006 Surveyed/Occupied
2006 Surveys Discontinued
N
0
1,000
2,000
Meters


SITE 8
NEVADA
UTAH
CALIFORNIA
ARIZONA
USGS Quadrangle: Castaneda Hills SW
Historically Occupied
2006 Surveyed/Not Occupied
2006 Surveyed/Occupied
2006 Surveys Discontinued
N
0
1,000
2,000
Meters

BIG HOLE SLOUGH
NEVADA
UTAH
CALIFORNIA
ARIZONA
USGS Quadrangle: Blythe NE
Historically Occupied
2006 Surveyed/Not Occupied
2006 Surveyed/Occupied
2006 Surveys Discontinued
N
0
1,000
2,000
Meters

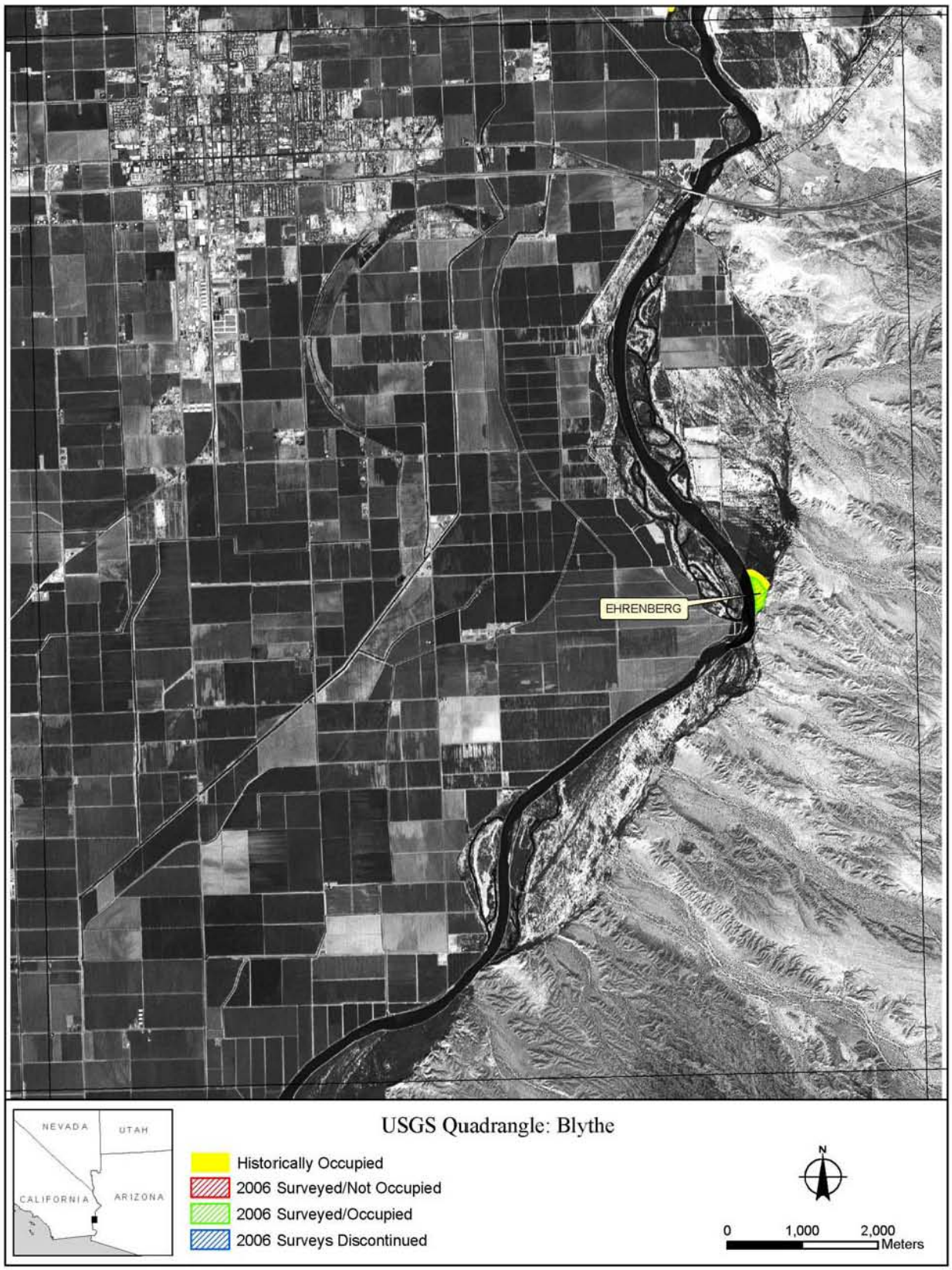
EHRENBERG
NEVADA
UTAH
CALIFORNIA
ARIZONA
USGS Quadrangle: Blythe
Historically Occupied
2006 Surveyed/Not Occupied
2006 Surveyed/Occupied
2006 Surveys Discontinued
N
0
1,000
2,000
Meters

CIBOLA NATURE TRAIL
CIBOLA SITE 2
CIBOLA SITE 1
HART MINE MARSH
THREE FINGERS LAKE
NEVADA
UTAH
CALIFORNIA
ARIZONA
USGS Quadrangle: Cibola
Historically Occupied
2006 Surveyed/Not Occupied
2006 Surveyed/Occupied
2006 Surveys Discontinued
N
0
1,000
2,000
Meters

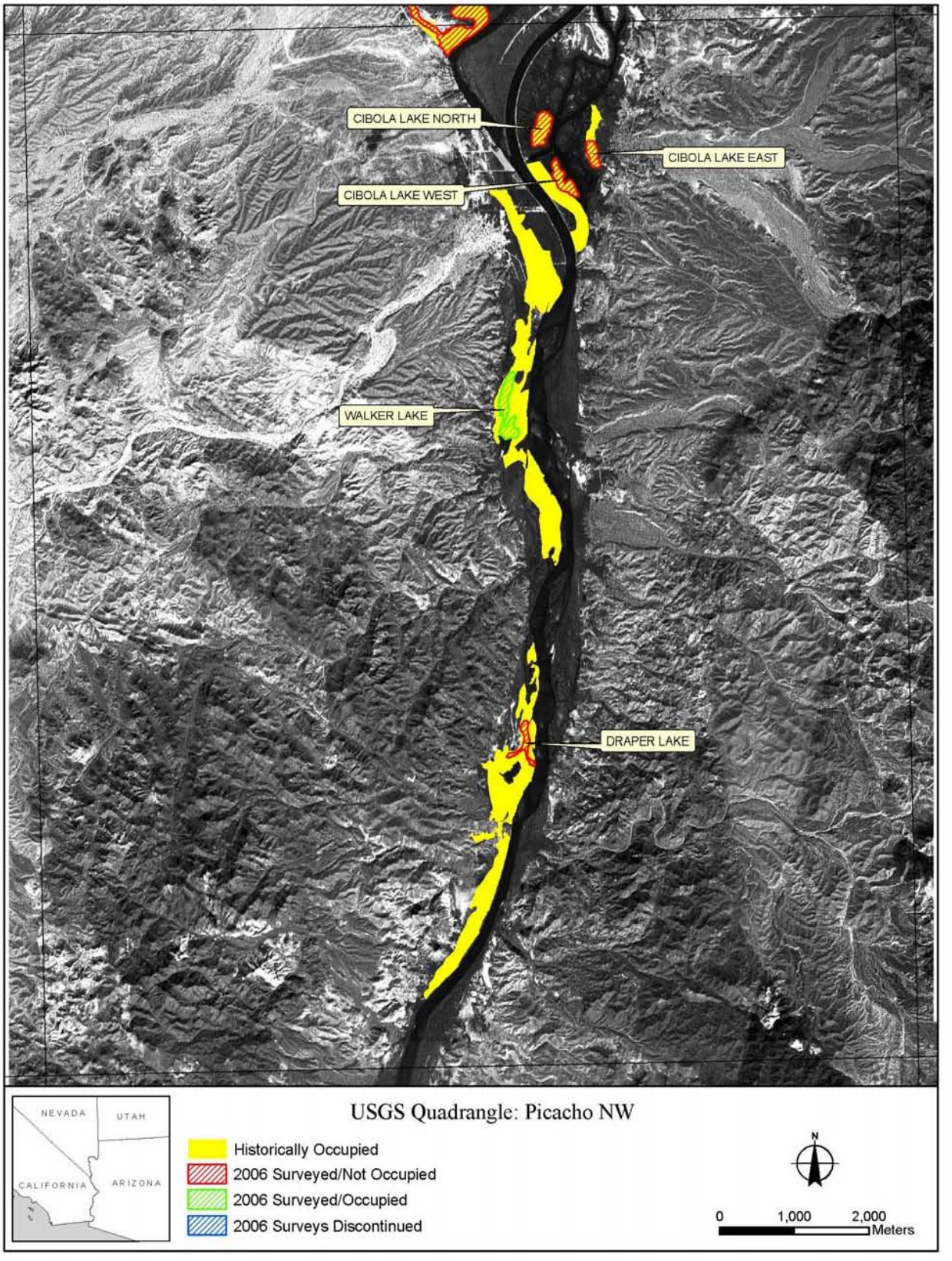
CIBOLA LAKE NORTH
CIBOLA LAKE EAST
CIBOLA LAKE WEST
WALKER LAKE
DRAPER LAKE
NEVADA
UTAH
CALIFORNIA
ARIZONA
USGS Quadrangle: Picacho NW
Historically Occupied
2006 Surveyed/Not Occupied
2006 Surveyed/Occupied
2006 Surveys Discontinued
N
0
1,000
2,000
Meters

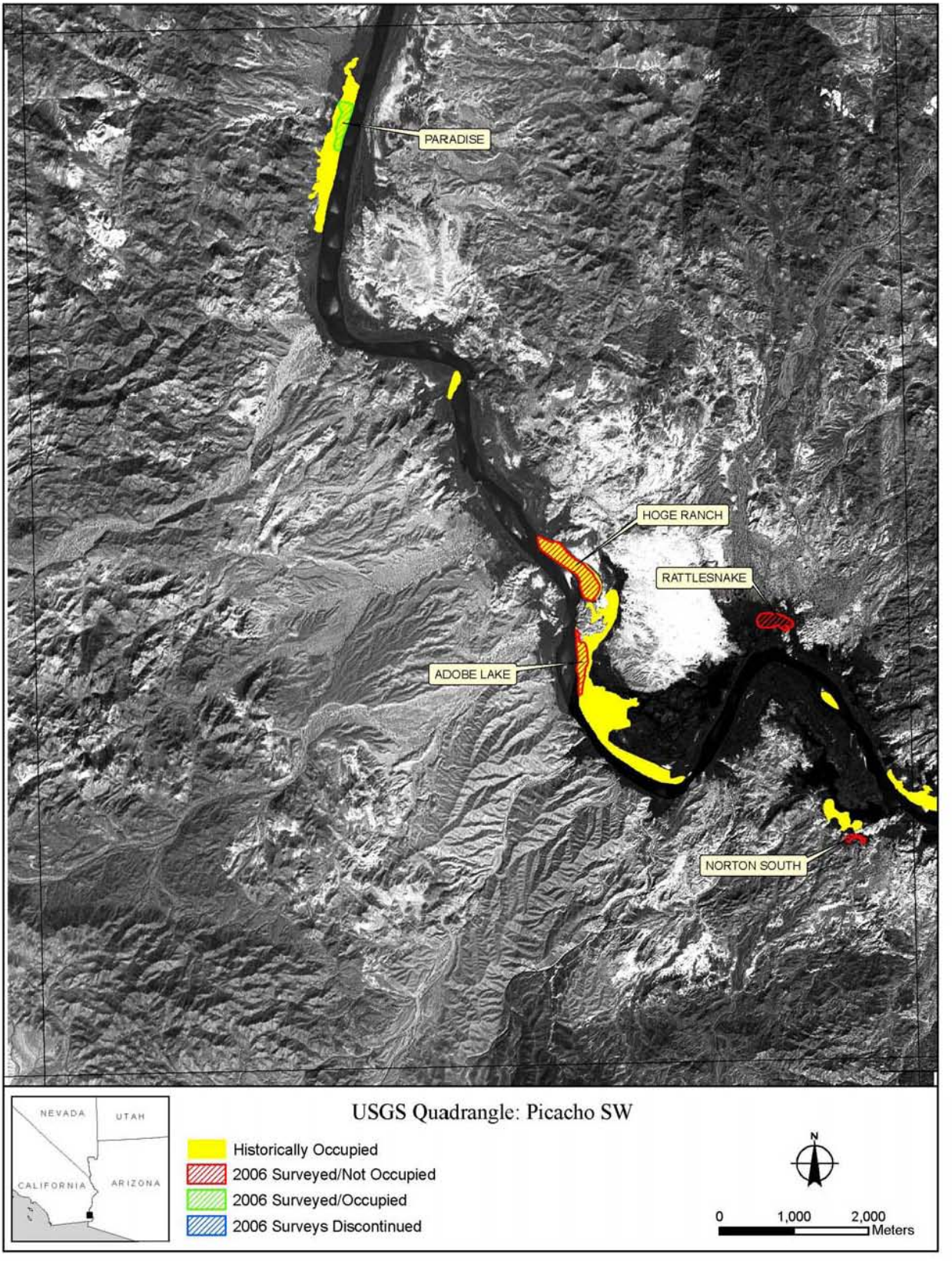
PARADISE
HOGE RANCH
RATTLESNAKE
ADOBE LAKE
NORTON SOUTH
NEVADA
UTAH
CALIFORNIA
ARIZONA
USGS Quadrangle: Picacho SW
Historically Occupied
2006 Surveyed/Not Occupied
2006 Surveyed/Occupied
2006 Surveys Discontinued
N
0
1,000
2,000
Meters

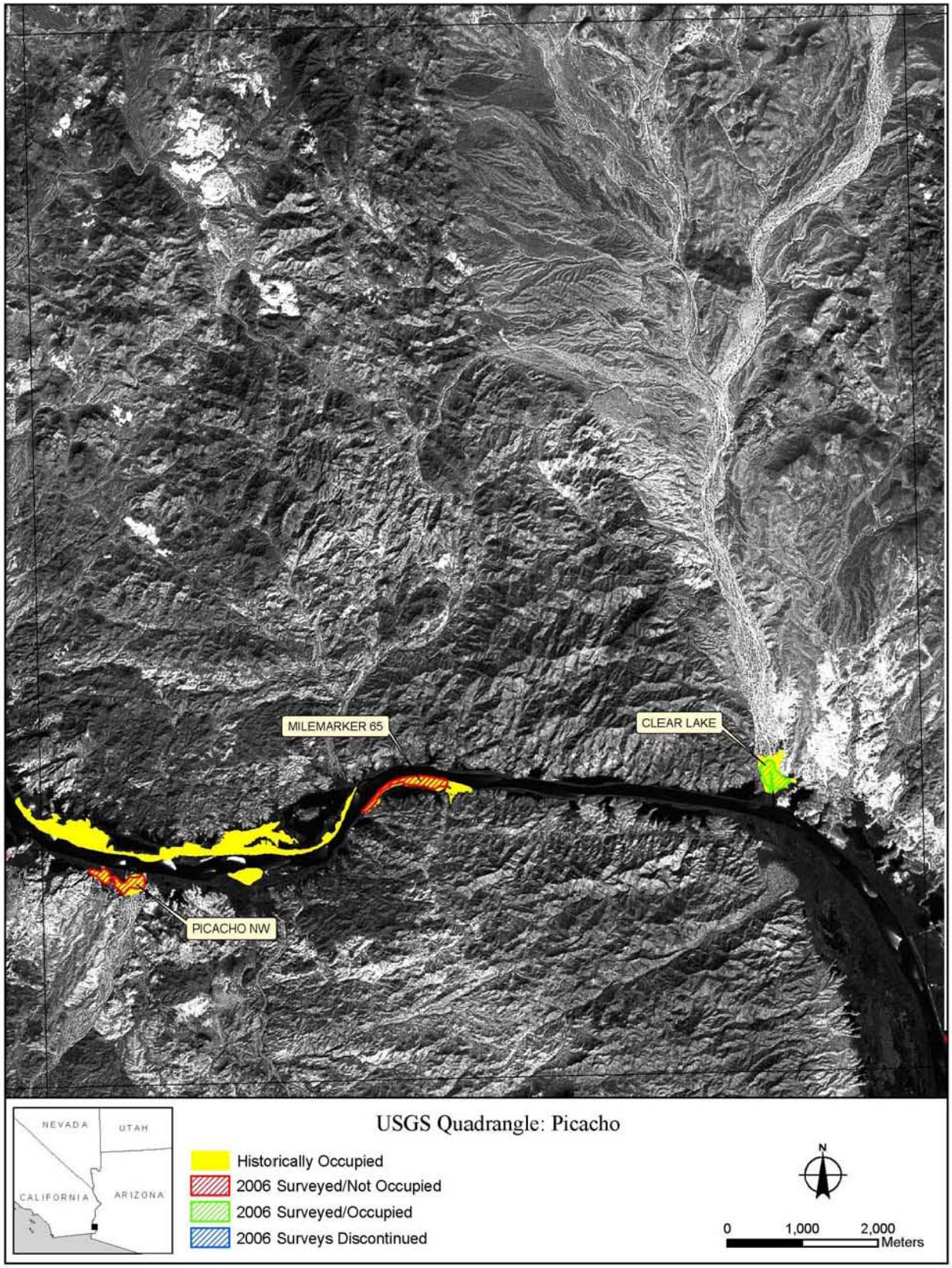
MILEMARKER 65
CLEAR LAKE
PICACHO NW
NEVADA
UTAH
CALIFORNIA
ARIZONA
USGS Quadrangle: Picacho
Historically Occupied
2006 Surveyed/Not Occupied
2006 Surveyed/Occupied
2006 Surveys Discontinued
N
0
1,000
2,000
Meters


NURSERY NW
IMPERIAL NURSERY
GREAT BLUE HERON
POWERLINE
FERGUSON LAKE
MARTINEZ LAKE
FERGUSON WASH
NEVADA
UTAH
CALIFORNIA
ARIZONA
USGS Quadrangle: Imperial Reservoir
Historically Occupied
2006 Surveyed/Not Occupied
2006 Surveyed/Occupied
2006 Surveys Discontinued
N
0
1,000
2,000
Meters


MITTRY WEST
MITTRY SOUTH
NEVADA
UTAH
CALIFORNIA
ARIZONA
USGS Quadrangle: Laguna Dam
Historically Occupied
2006 Surveyed/Not Occupied
2006 Surveyed/Occupied
2006 Surveys Discontinued
N
0
1,000
2,000
Meters

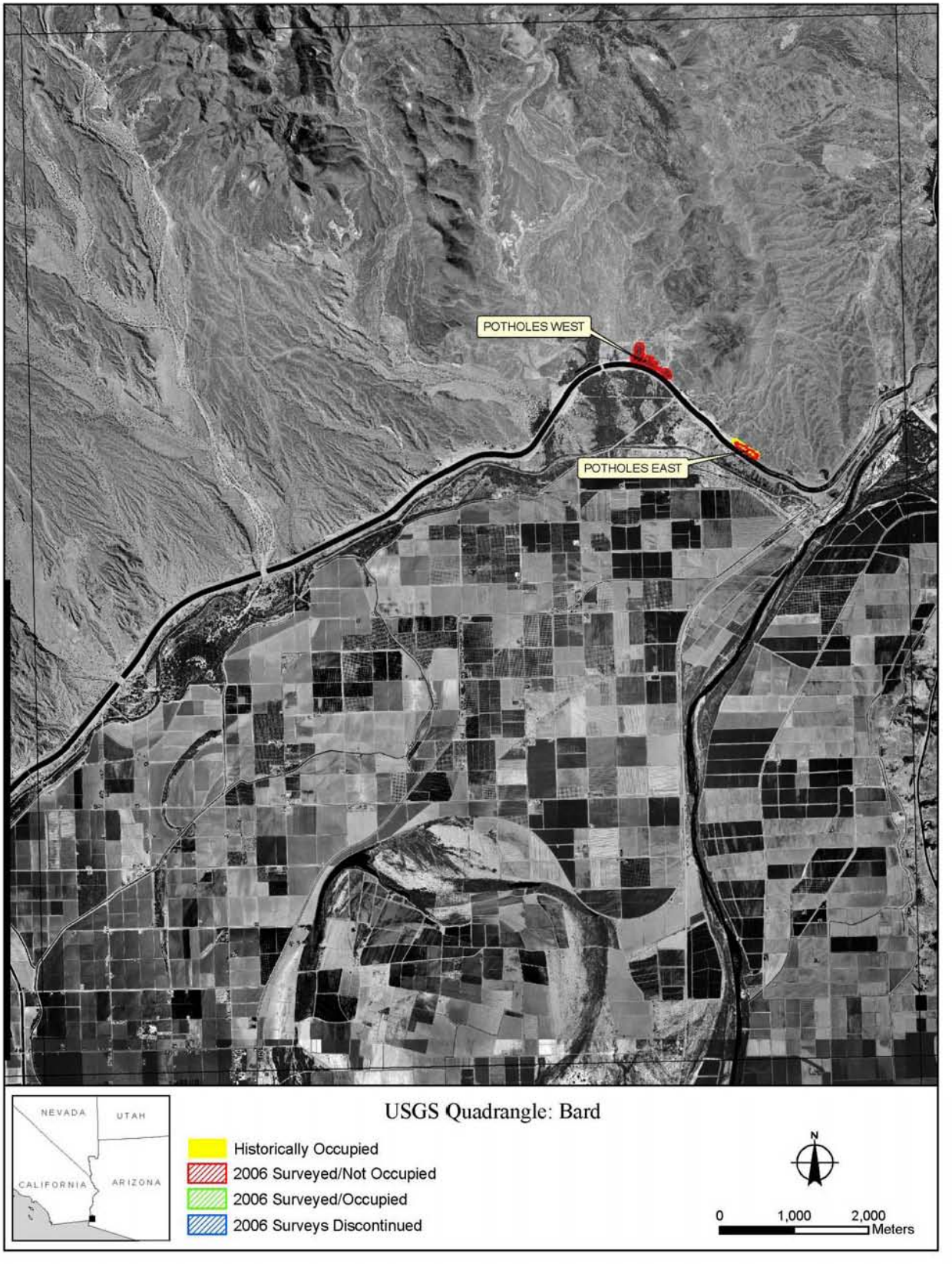
POTHOLES WEST
POTHOLES EAST
NEVADA
UTAH
CALIFORNIA
ARIZONA
USGS Quadrangle: Bard
Historically Occupied
2006 Surveyed/Not Occupied
2006 Surveyed/Occupied
2006 Surveys Discontinued
N
0
1,000
2,000
Meters

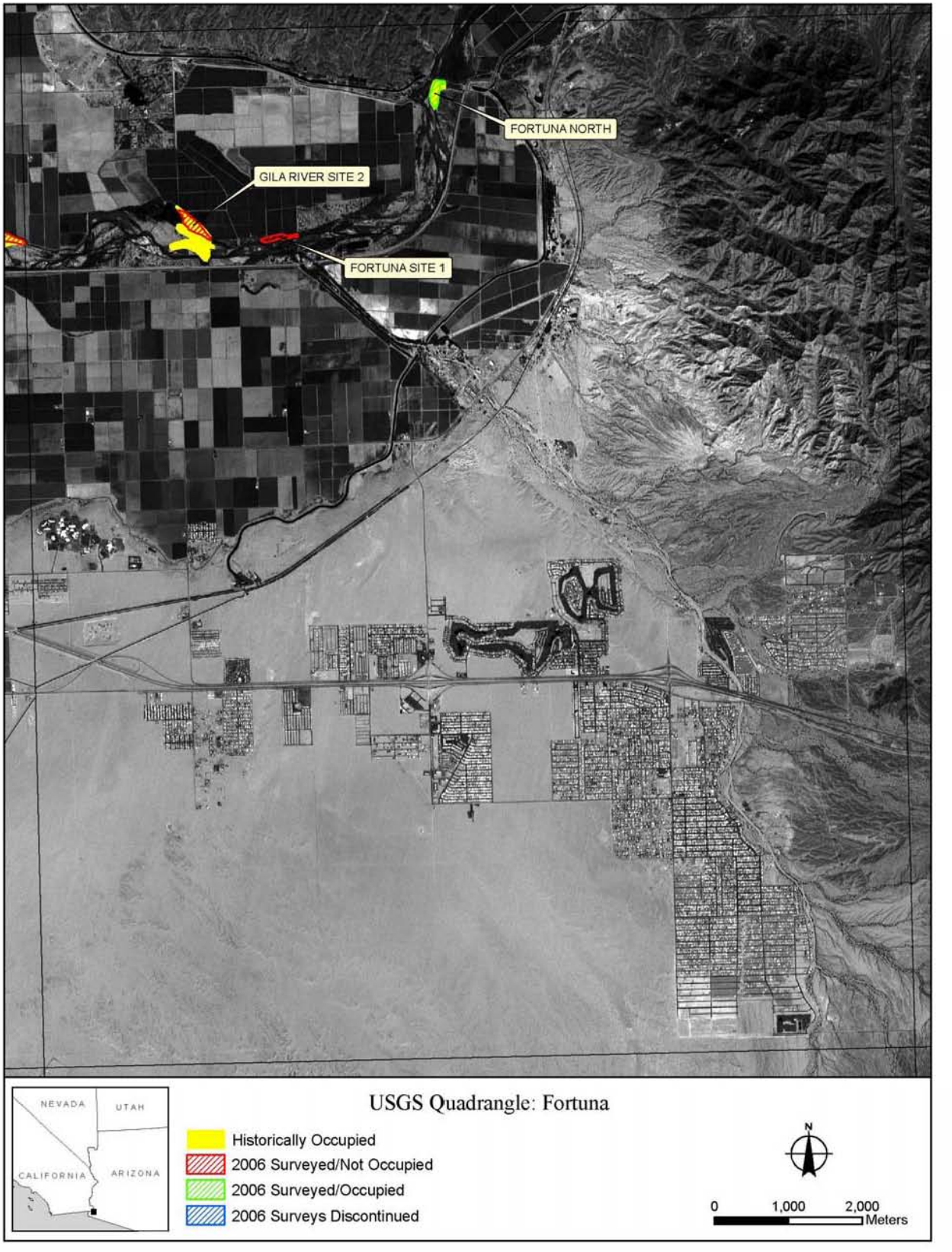
FORTUNA NORTH
GILA RIVER SITE 2
FORTUNA SITE 1
NEVADA
UTAH
CALIFORNIA
ARIZONA
USGS Quadrangle: Fortuna
Historically Occupied
2006 Surveyed/Not Occupied
2006 Surveyed/Occupied
2006 Surveys Discontinued
N
0
1,000
2,000
Meters

GILA CONFLUENCE NORTH
GILA RIVER SITE 1
RM 33
GILA CONFLUENCE WEST
NEVADA
UTAH
CALIFORNIA
ARIZONA
USGS Quadrangle: Yuma East
Historically Occupied
2006 Surveyed/Not Occupied
2006 Surveyed/Occupied
2006 Surveys Discontinued
N
0
1,000
2,000
Meters

MORELOS DAM
NEVADA
UTAH
CALIFORNIA
ARIZONA
USGS Quadrangle: Yuma West
Historically Occupied
2006 Surveyed/Not Occupied
2006 Surveyed/Occupied
2006 Surveys Discontinued
N
0
1,000
2,000
Meters

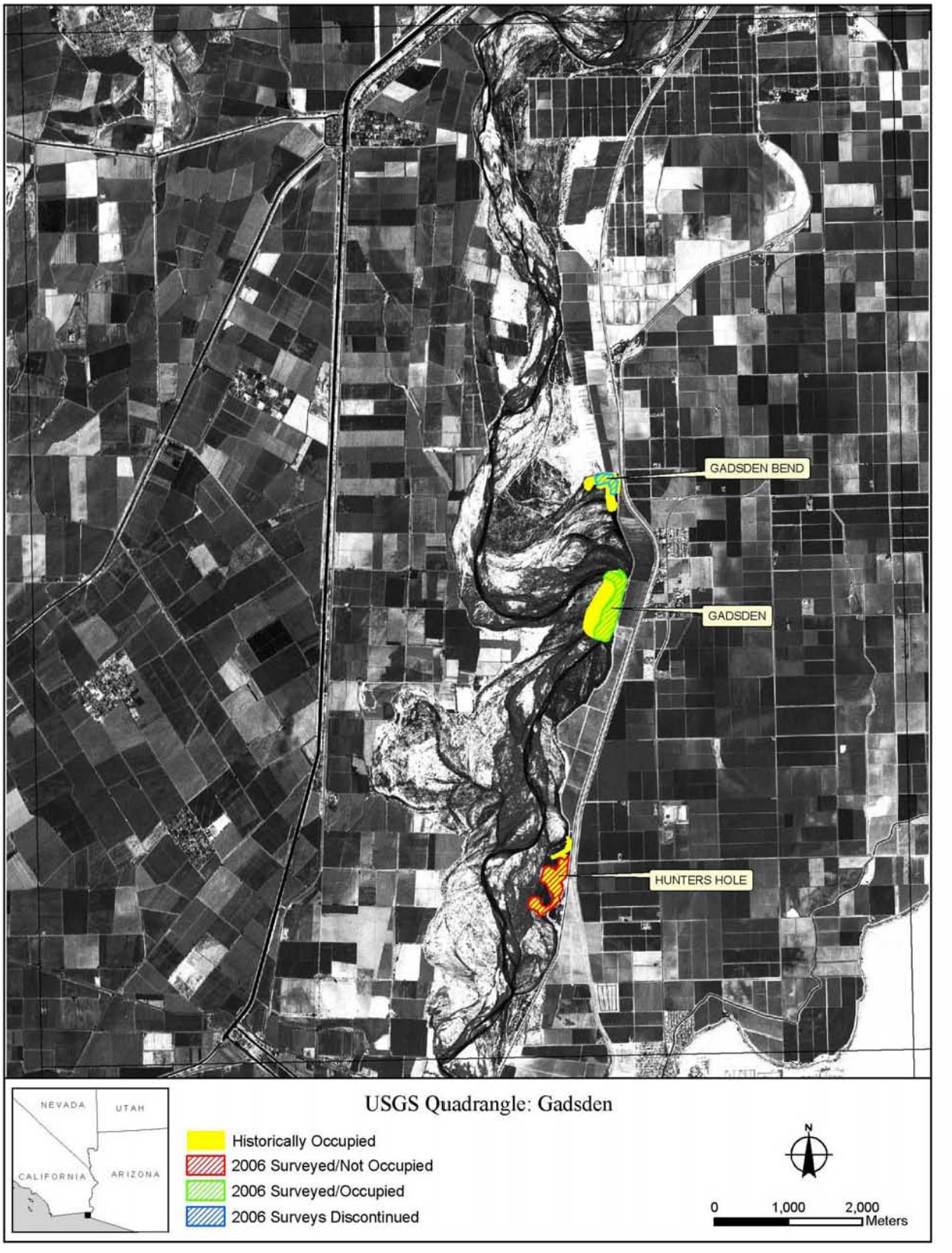
GADSDEN BEND
GADSDEN
HUNTERS HOLE
NEVADA
UTAH
CALIFORNIA
ARIZONA
USGS Quadrangle: Gadsden
Historically Occupied
2006 Surveyed/Not Occupied
2006 Surveyed/Occupied
2006 Surveys Discontinued
N
0
1,000
2,000
Meters