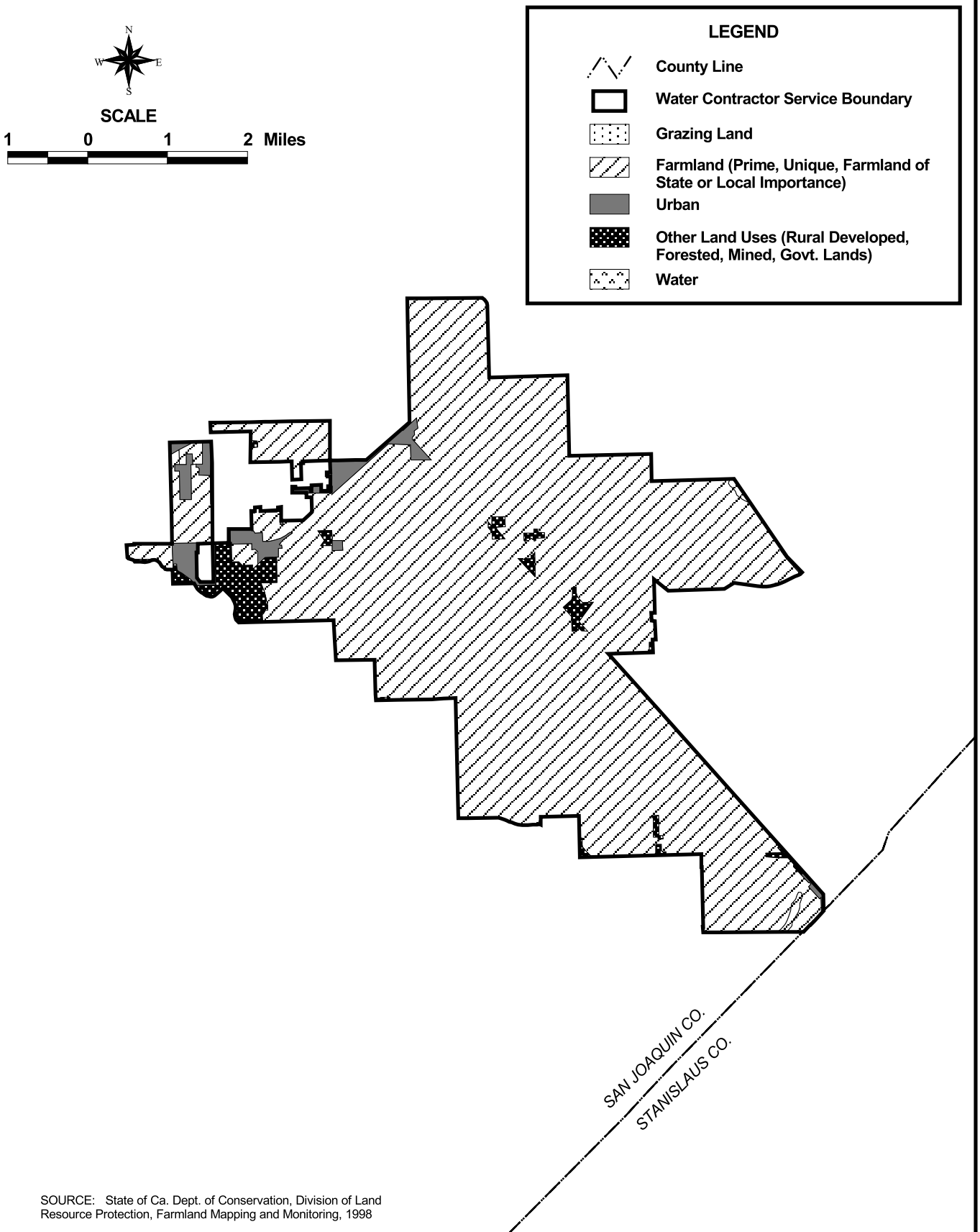

SOURCE: State of Ca. Dept. of Conservation, Division of Land Resource Protection, Farmland Mapping and Monitoring, 1998

Navigant CONSULTING, INC.

BANTA-CARBONA IRRIGATION DISTRICT
CURRENT LAND USE

DELTA-MENDOTA CANAL UNIT
DRAFT ENVIRONMENTAL ASSESSMENT

FIGURE 4.1-2

D:\MENDOTA\5000\BANCARLU.PS

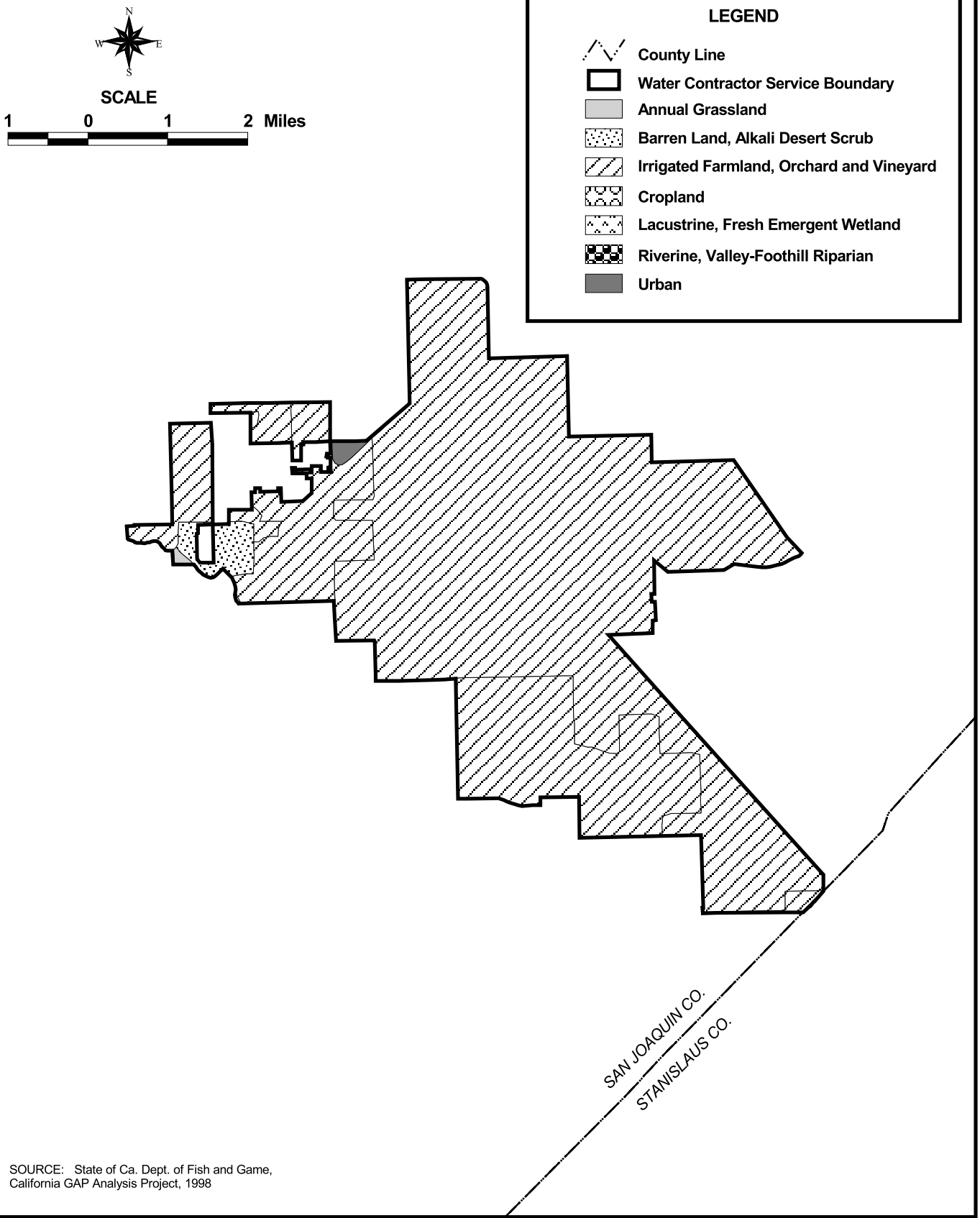

SOURCE: State of Ca. Dept. of Fish and Game, California GAP Analysis Project, 1998

Navigant CONSULTING, INC.

BANTA-CARBONA IRRIGATION DISTRICT
HABITAT TYPES

DELTA-MENDOTA CANAL UNIT
DRAFT ENVIRONMENTAL ASSESSMENT

FIGURE 4.1-3

D:\MENDOTA\5000\BANCARHB.PS

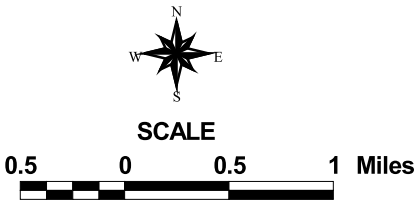

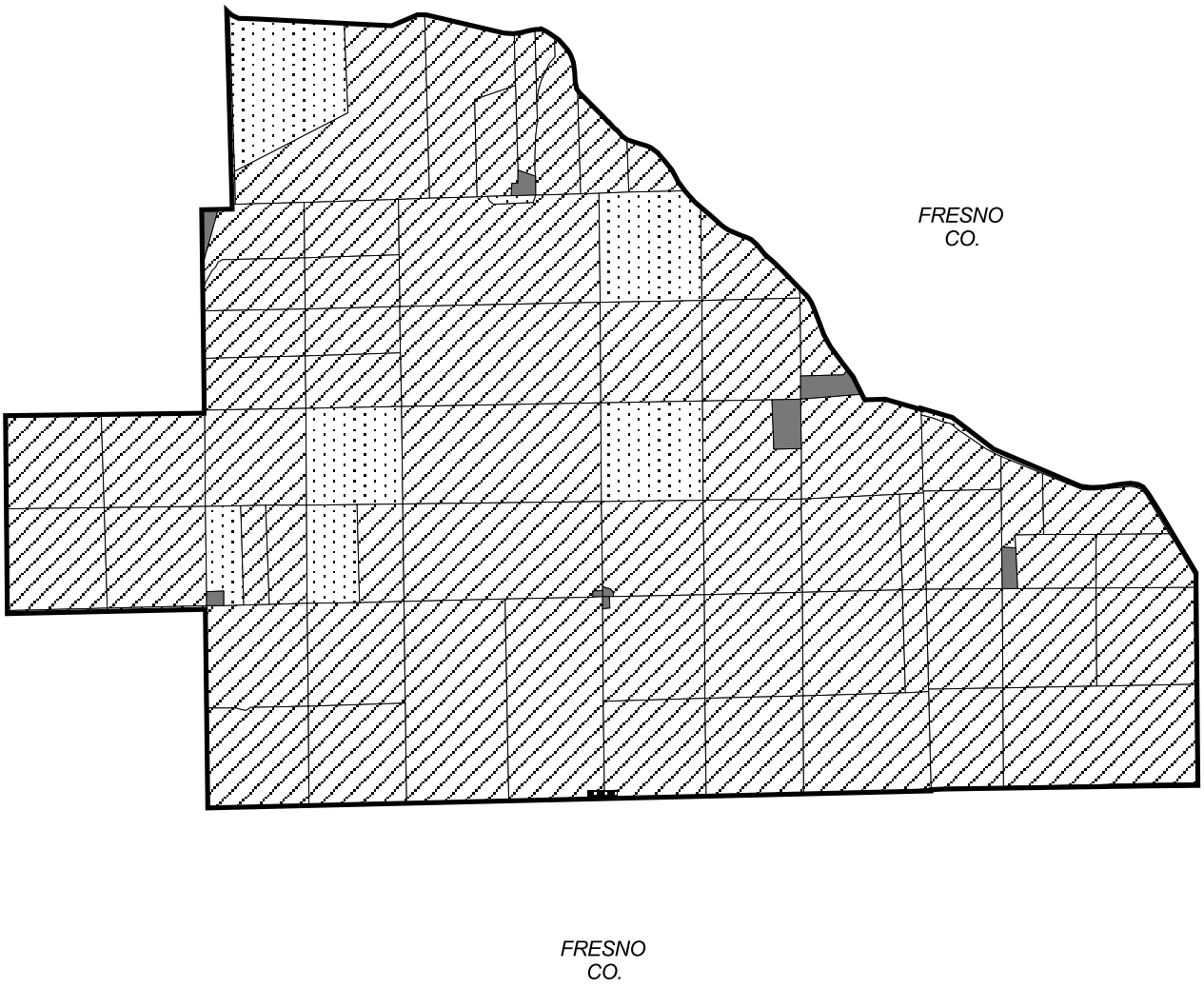

SOURCE: State of Ca. Dept. of Water Resources, Land Use Survey 1994

Navigant CONSULTING, INC.

BROADVIEW WATER DISTRICT
CURRENT LAND USE

DELTA-MENDOTA CANAL UNIT
DRAFT ENVIRONMENTAL ASSESSMENT

FIGURE 4.1-4

D:\MENDOTA\5000\BRDVWLU.PS

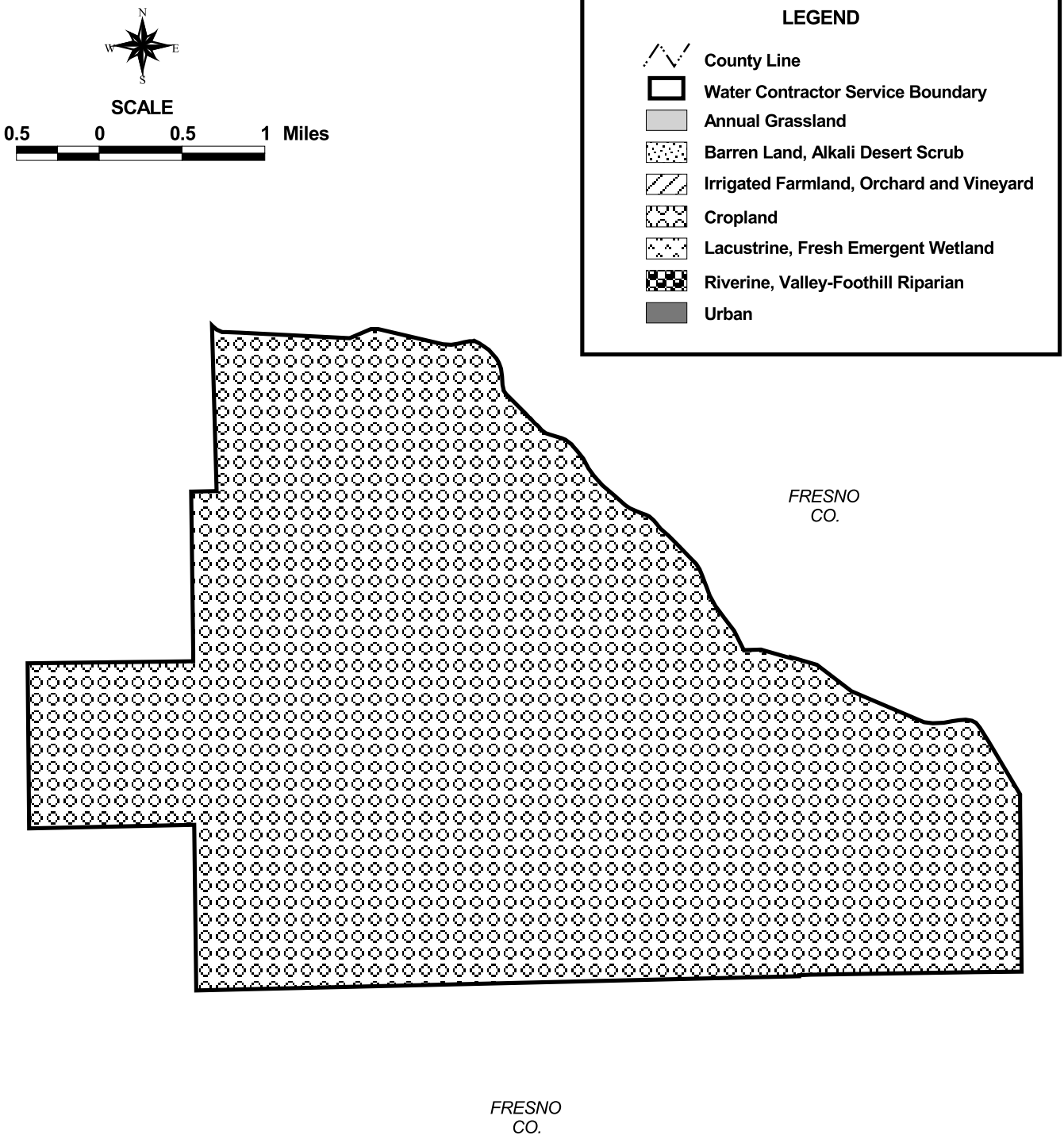

SOURCE: State of Ca. Dept. of Fish and Game, California GAP Analysis Project, 1998

D:\MENDOTA\5000\BRDVWHB.PS

Navigant CONSULTING, INC.

BROADVIEW WATER DISTRICT
HABITAT TYPES

DELTA-MENDOTA CANAL UNIT
DRAFT ENVIRONMENTAL ASSESSMENT

FIGURE 4.1-5

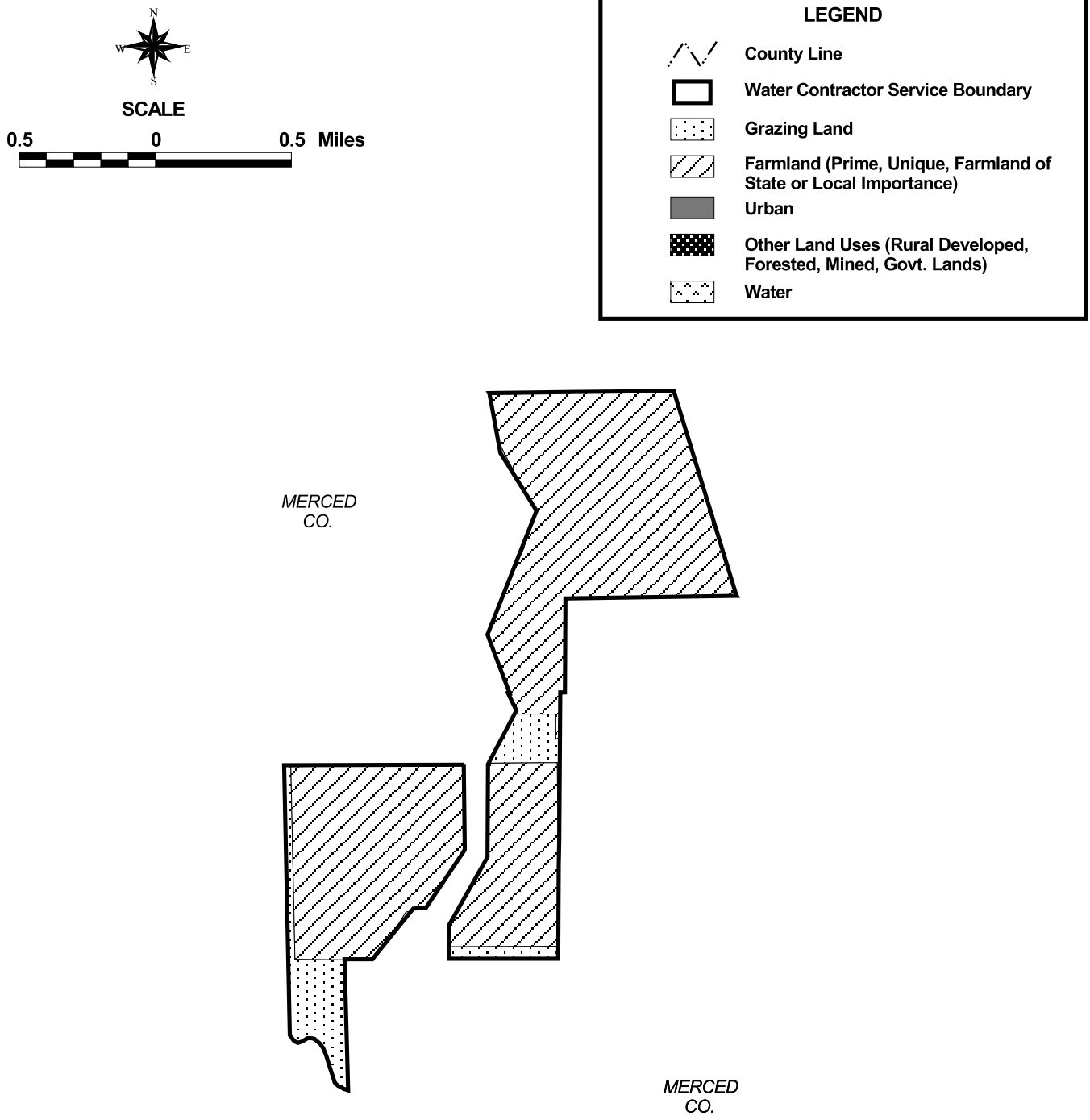

SOURCE: State of Ca. Dept. of Conservation, Division of Land Resource Protection, Farmland Mapping and Monitoring, 1998

Navigant CONSULTING, INC.

CENTINELLA WATER DISTRICT
CURRENT LAND USE

DELTA-MENDOTA CANAL UNIT
DRAFT ENVIRONMENTAL ASSESSMENT

FIGURE 4.1-6

D:\MENDOTA\5000\CENTNLU.PS

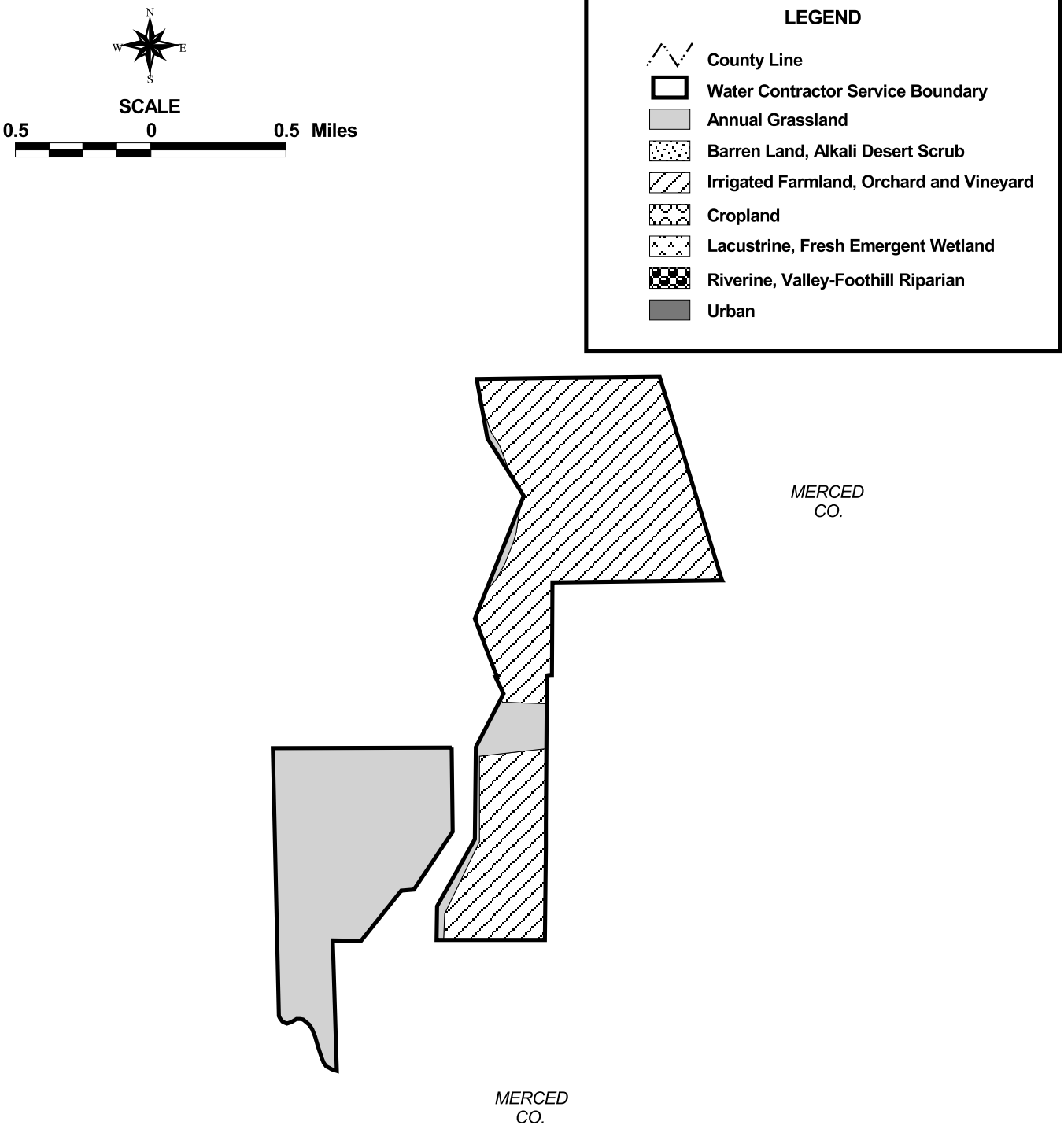

SOURCE: State of Ca. Dept. of Fish and Game, California GAP Analysis Project, 1998

D:\MENDOTA\5000\CENTNHB.PS

Navigant CONSULTING, INC.

CENTINELLA WATER DISTRICT
HABITAT TYPES

DELTA-MENDOTA CANAL UNIT
DRAFT ENVIRONMENTAL ASSESSMENT

FIGURE 4.1-7

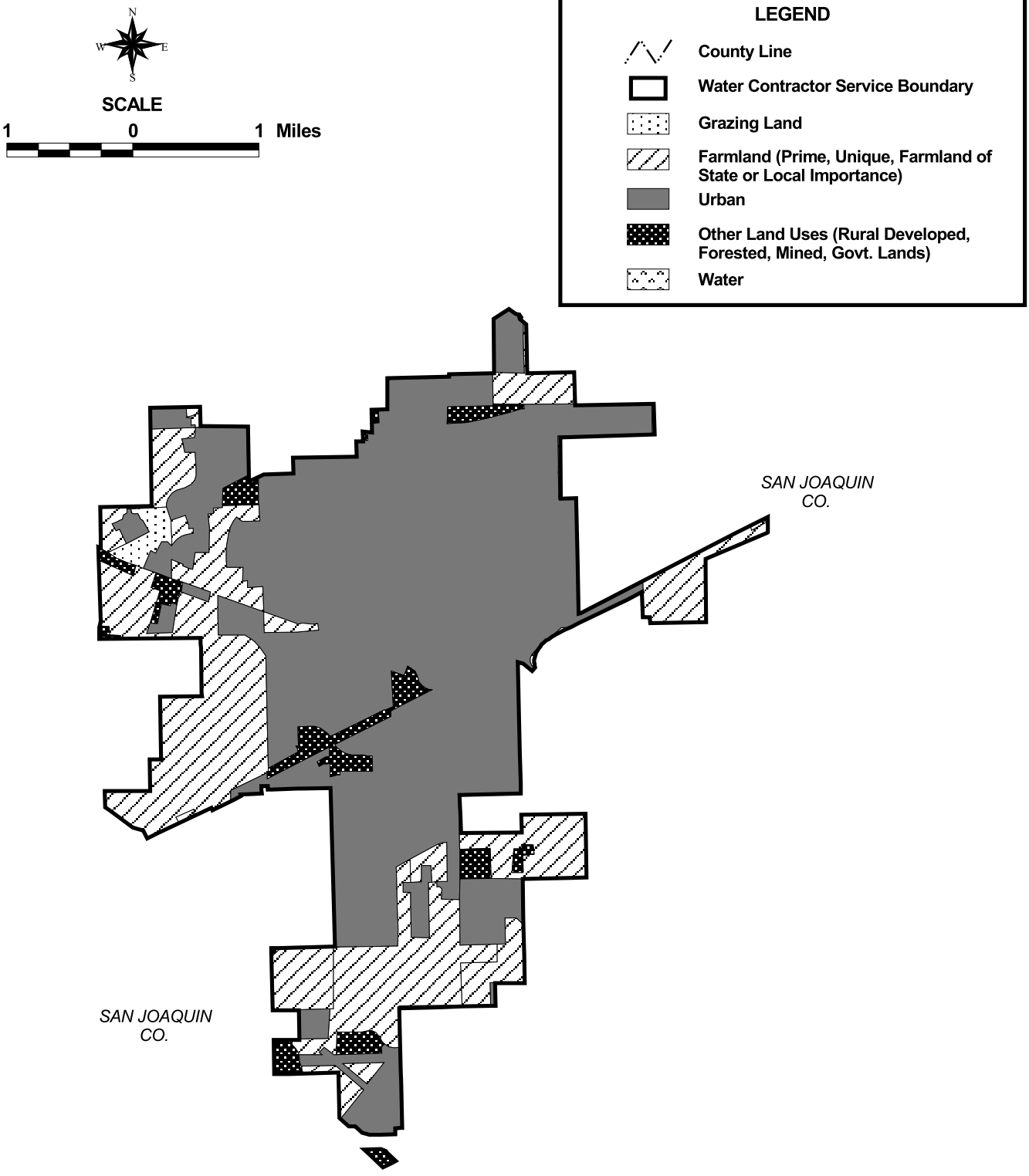

SOURCE: State of Ca. Dept. of Conservation, Division of Land Resource Protection, Farmland Mapping and Monitoring, 1998

Navigant CONSULTING, INC.

CITY OF TRACY
CURRENT LAND USE

DELTA-MENDOTA CANAL UNIT
DRAFT ENVIRONMENTAL ASSESSMENT

FIGURE 4.1-8

D:\MENDOTA\5000\TRACYLU.PS

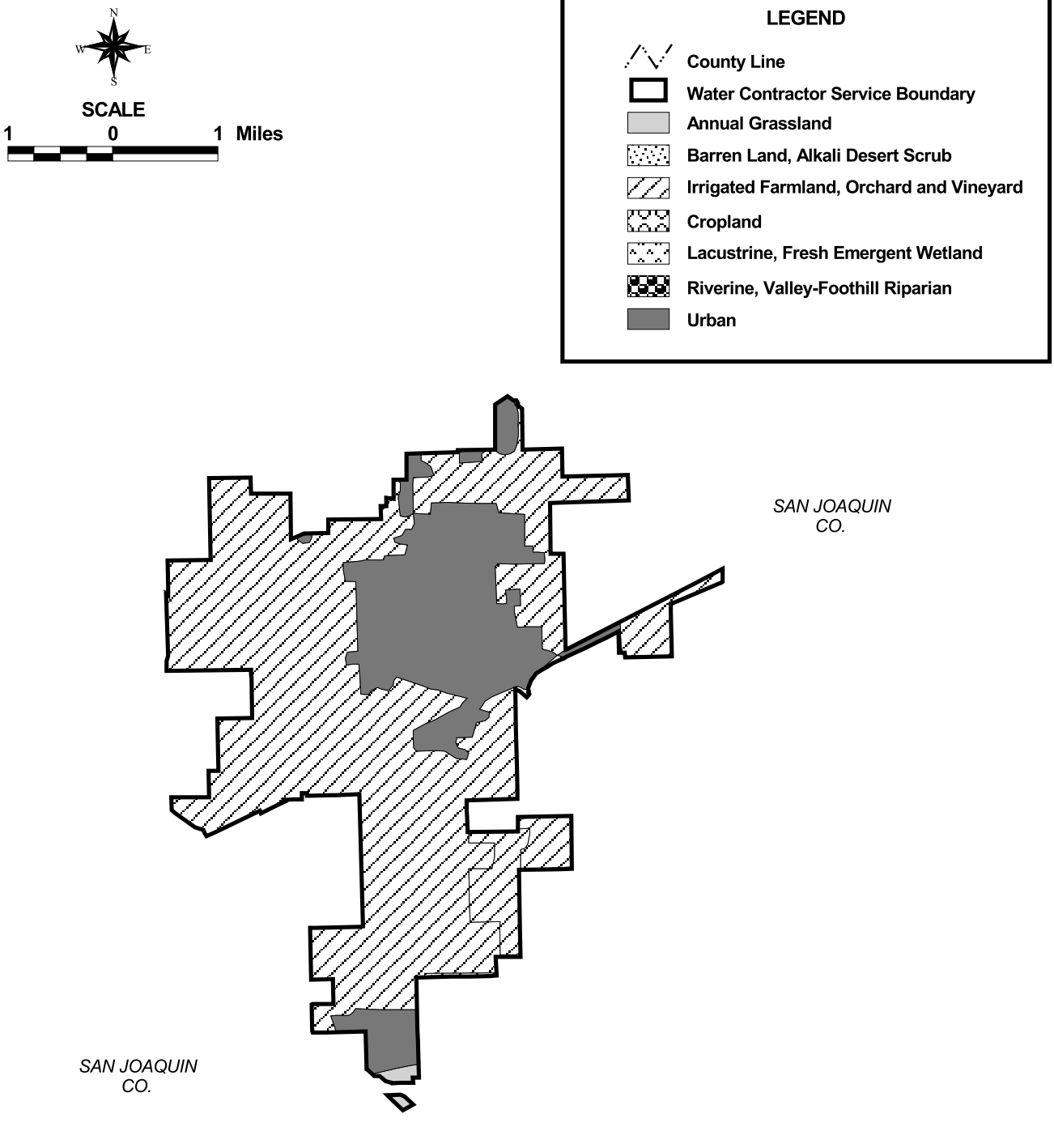

SOURCE: State of Ca. Dept. of Fish and Game, California GAP Analysis Project, 1998

Navigant CONSULTING, INC.

CITY OF TRACY
HABITAT TYPES

DELTA-MENDOTA CANAL UNIT
DRAFT ENVIRONMENTAL ASSESSMENT

FIGURE 4.1-9

D:\MENDOTA\5000\TRACYHB.PS

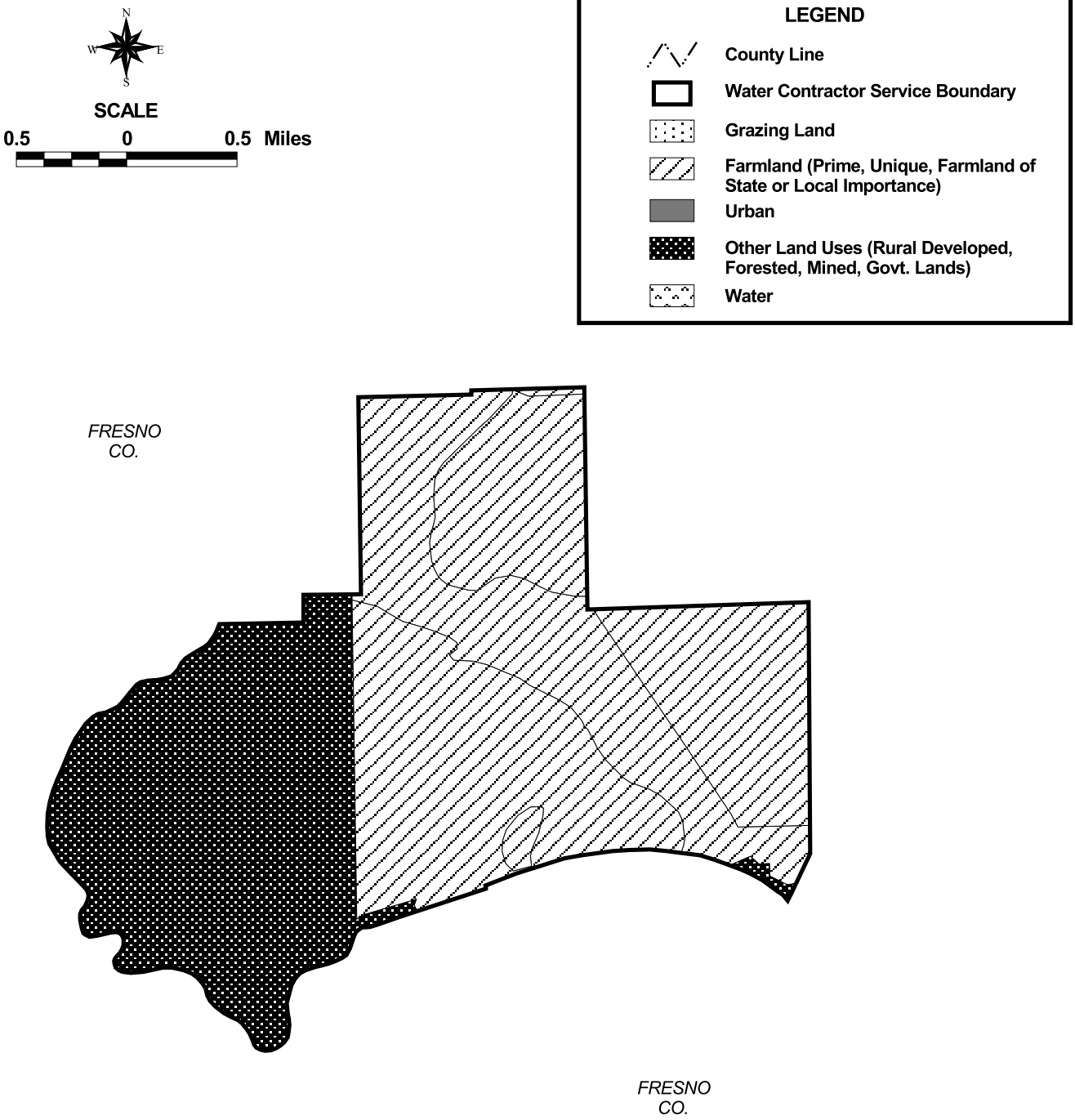

SOURCE: State of Ca. Dept. of Conservation, Division of Land Resource Protection, Farmland Mapping and Monitoring, 1998

Navigant CONSULTING, INC.

COEHLO FAMILY TRUST
CURRENT LAND USE

DELTA-MENDOTA CANAL UNIT
DRAFT ENVIRONMENTAL ASSESSMENT

FIGURE 4.1-10

D:\MENDOTA\5000\COEHLOLU.PS

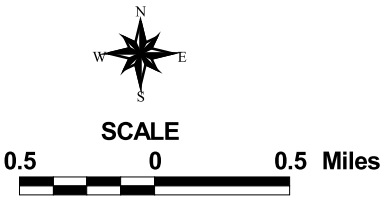

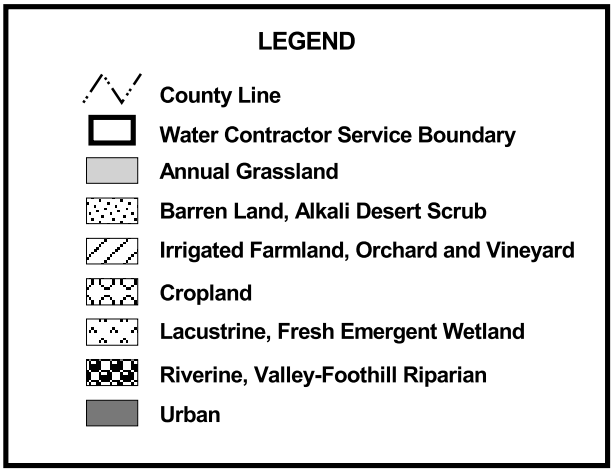

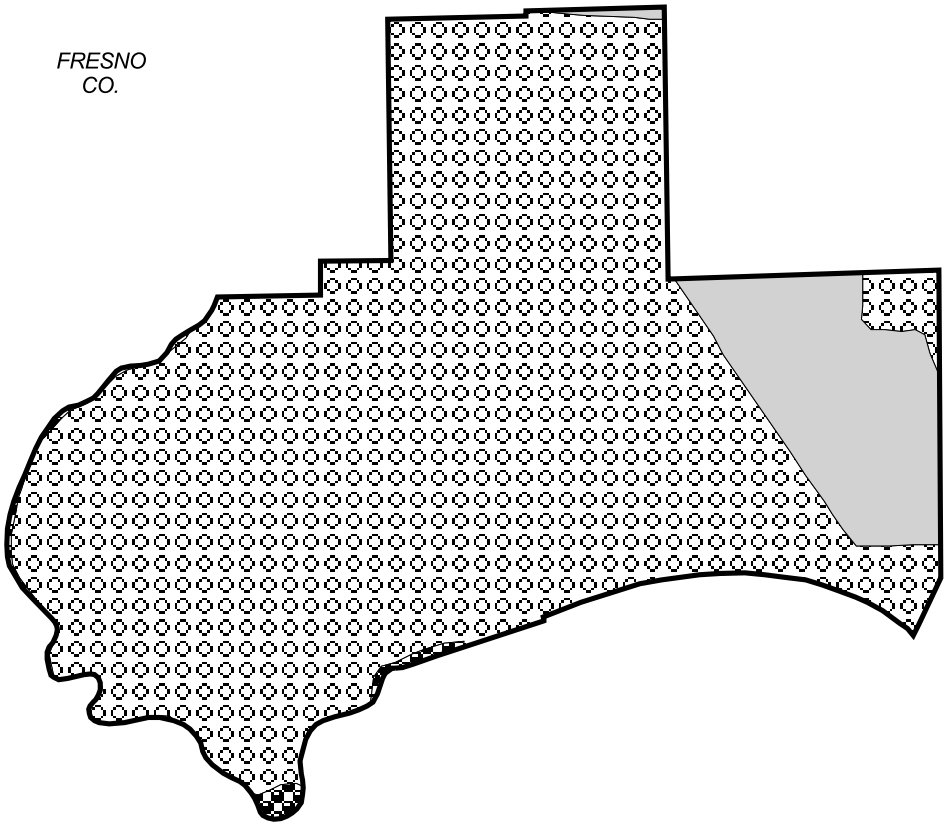

SOURCE: State of Ca. Dept. of Fish and Game, California GAP Analysis Project, 1998

D:\MENDOTA\5000\COEHLOHB.PS

Navigant CONSULTING, INC.

COEHLO FAMILY TRUST HABITAT TYPES

DELTA-MENDOTA CANAL UNIT DRAFT ENVIRONMENTAL ASSESSMENT

FIGURE 4.1-11

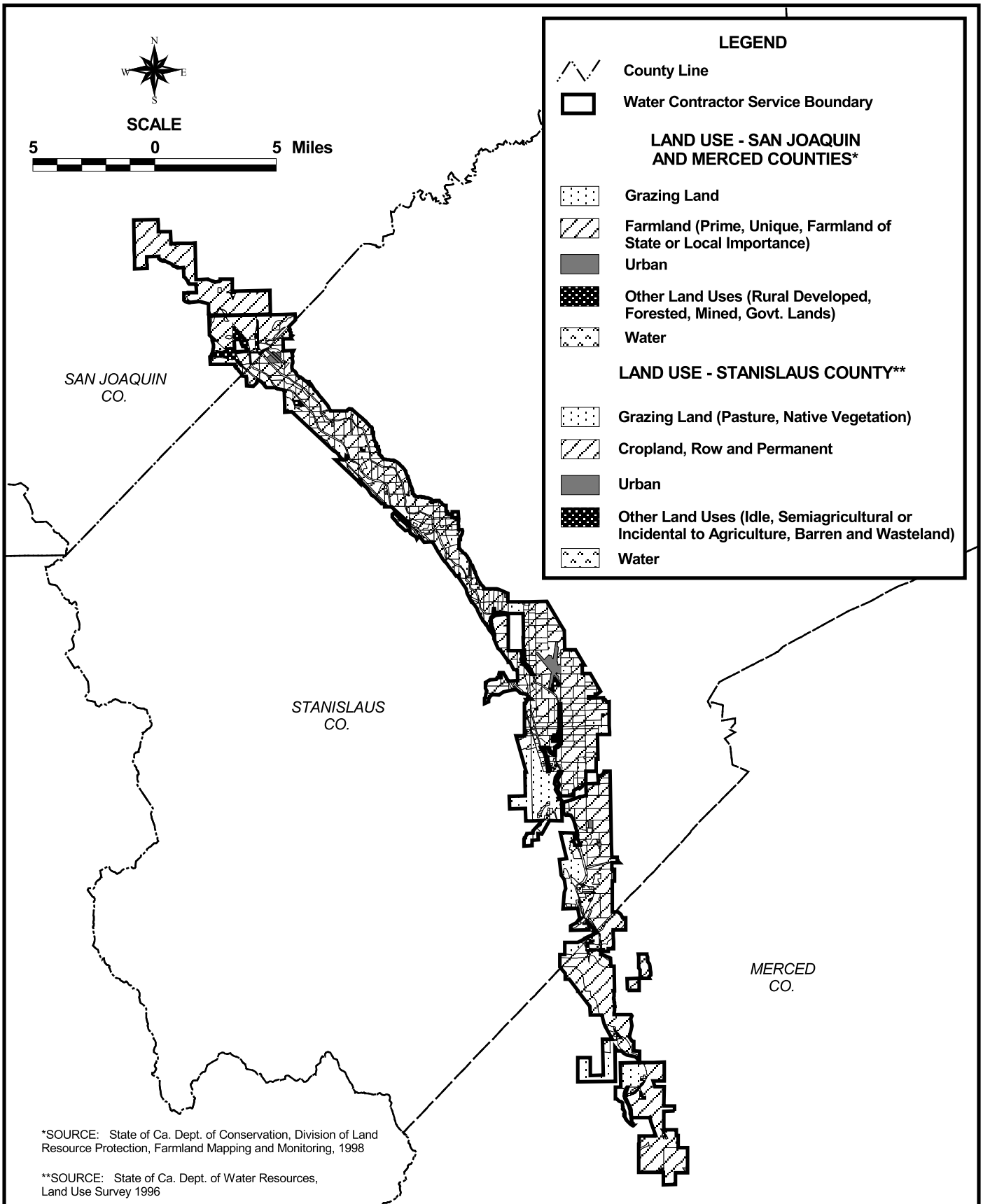

*SOURCE: State of Ca. Dept. of Conservation, Division of Land Resource Protection, Farmland Mapping and Monitoring, 1998

**SOURCE: State of Ca. Dept. of Water Resources, Land Use Survey 1996

D:\MENDOTA\5000\PUERTOLU.PS

Navigant™ CONSULTING, INC.

DEL PUERTO WATER DISTRICT CURRENT LAND USE

DELTA-MENDOTA CANAL UNIT DRAFT ENVIRONMENTAL ASSESSMENT

FIGURE 4.1-12

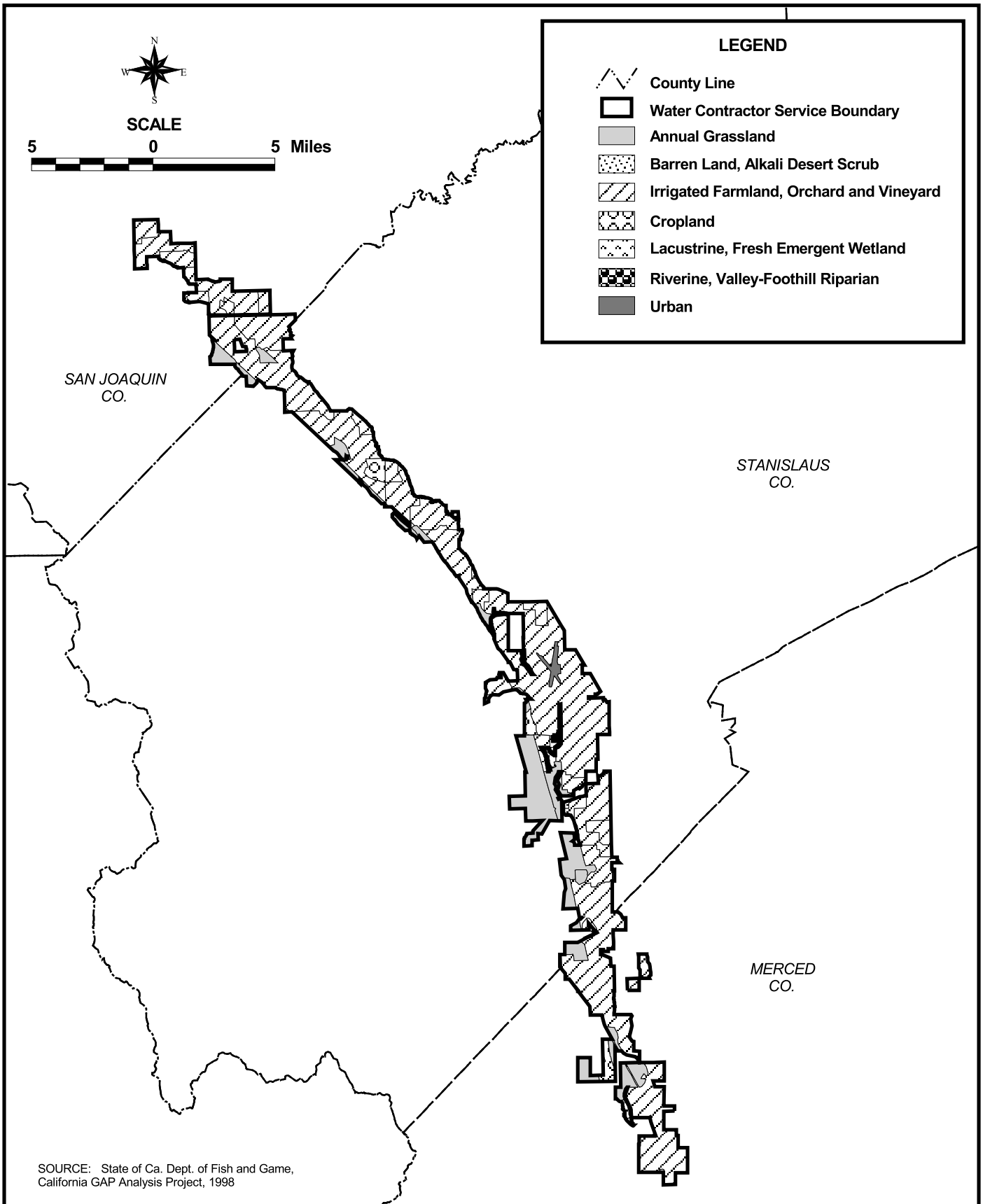

SOURCE: State of Ca. Dept. of Fish and Game, California GAP Analysis Project, 1998

Navigant™ CONSULTING, INC.

DEL PUERTO WATER DISTRICT
HABITAT TYPES

DELTA-MENDOTA CANAL UNIT
DRAFT ENVIRONMENTAL ASSESSMENT

FIGURE 4.1-13

D:\MENDOTA\5000\PUERTOHB.PS

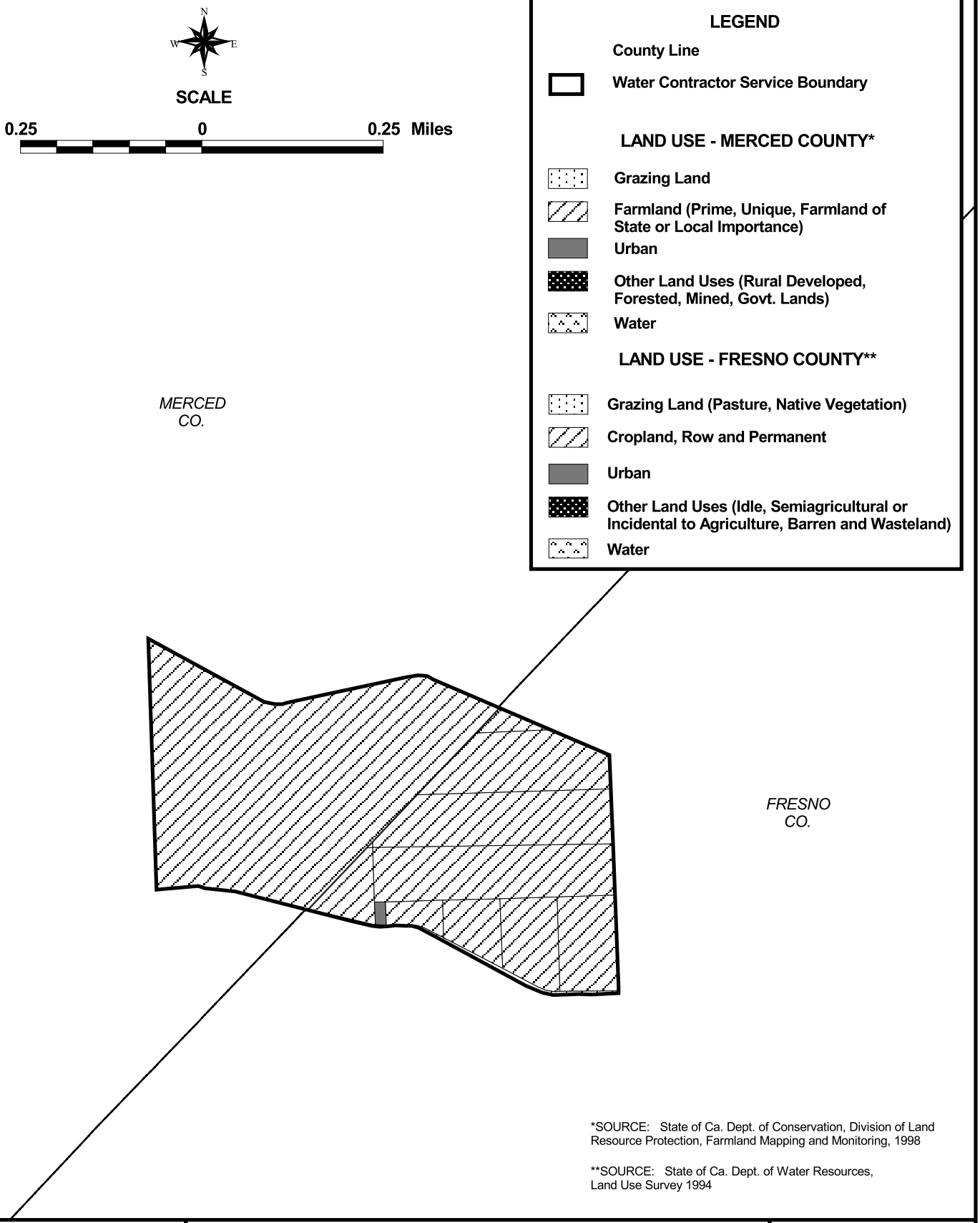

*SOURCE: State of Ca. Dept. of Conservation, Division of Land Resource Protection, Farmland Mapping and Monitoring, 1998

**SOURCE: State of Ca. Dept. of Water Resources, Land Use Survey 1994

D:\MENDOTA\5000\EAGLELU.PS

Navigant CONSULTING, INC.

EAGLE FIELD WATER DISTRICT
CURRENT LAND USE

DELTA-MENDOTA CANAL UNIT
DRAFT ENVIRONMENTAL ASSESSMENT

FIGURE 4.1-14

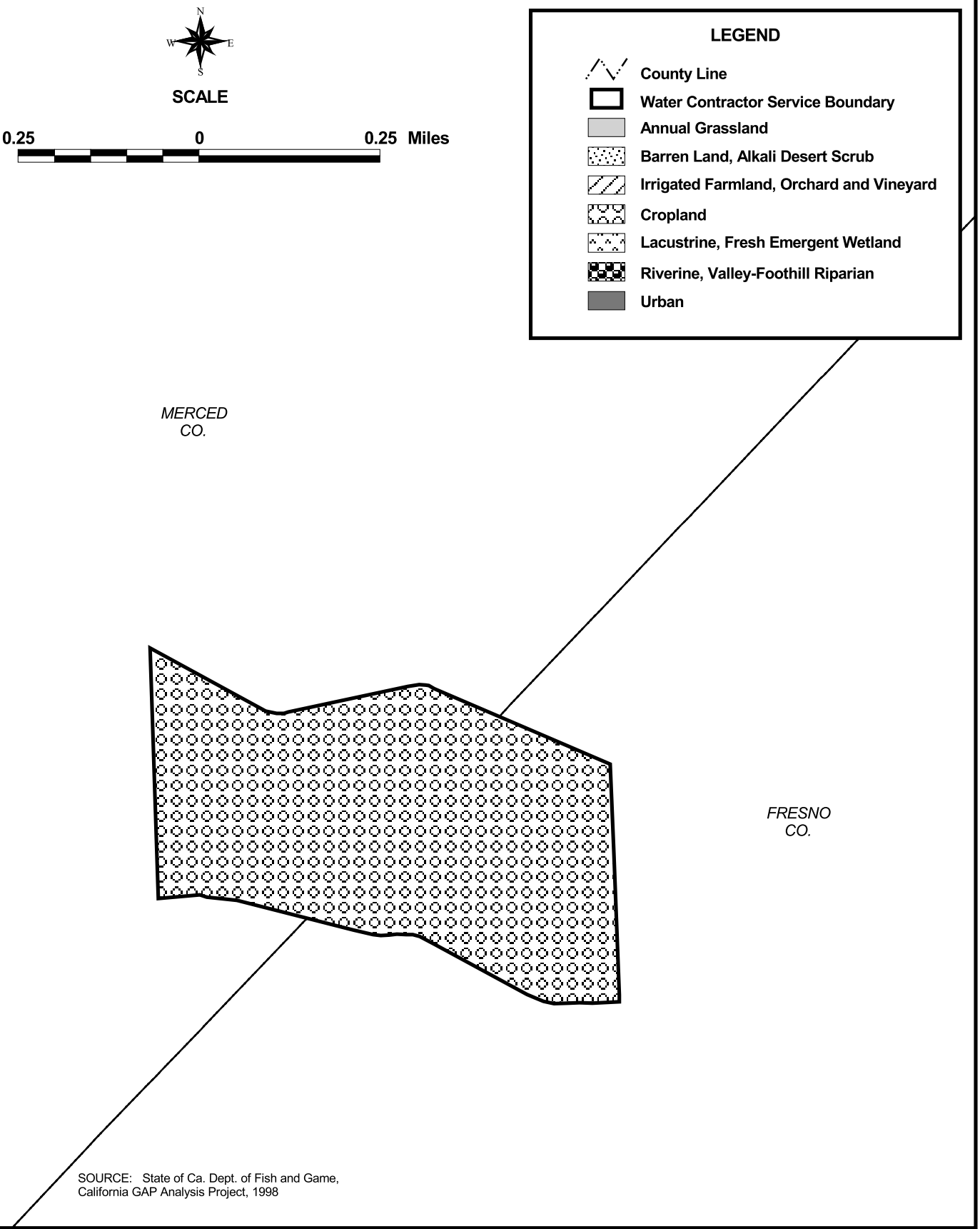

SOURCE: State of Ca. Dept. of Fish and Game, California GAP Analysis Project, 1998

D:\MENDOTA\5000\EAGLEHB.PS

Navigant CONSULTING, INC.

EAGLE FIELD WATER DISTRICT
HABITAT TYPES

DELTA-MENDOTA CANAL UNIT
DRAFT ENVIRONMENTAL ASSESSMENT

FIGURE 4.1-15

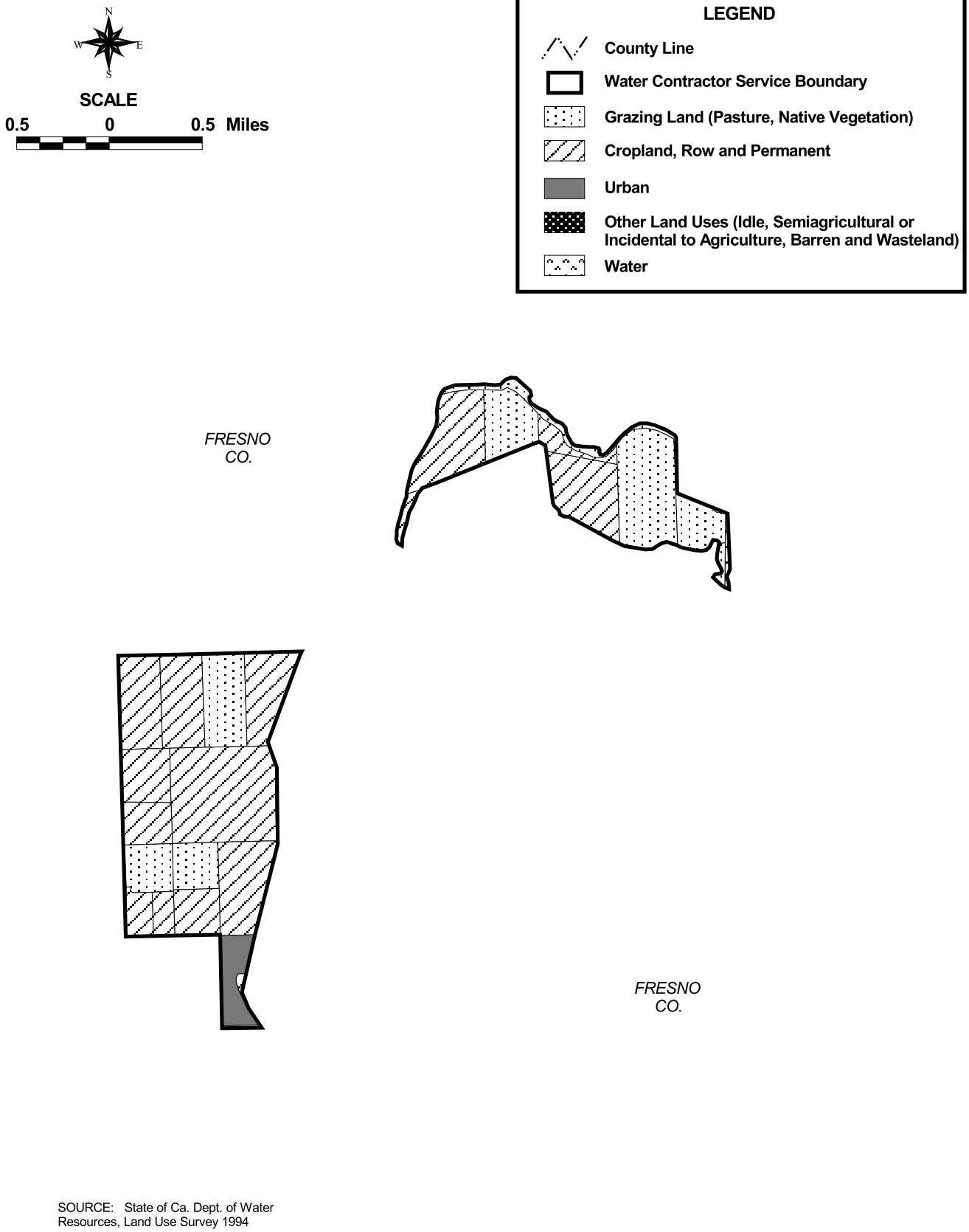

SOURCE: State of Ca. Dept. of Water Resources, Land Use Survey 1994

Navigant CONSULTING, INC.

FRESNO SLOUGH WATER DISTRICT
CURRENT LAND USE

DELTA-MENDOTA CANAL UNIT
DRAFT ENVIRONMENTAL ASSESSMENT

FIGURE 4.1-16

D:\MENDOTA\5000\FRESNOLU.PS

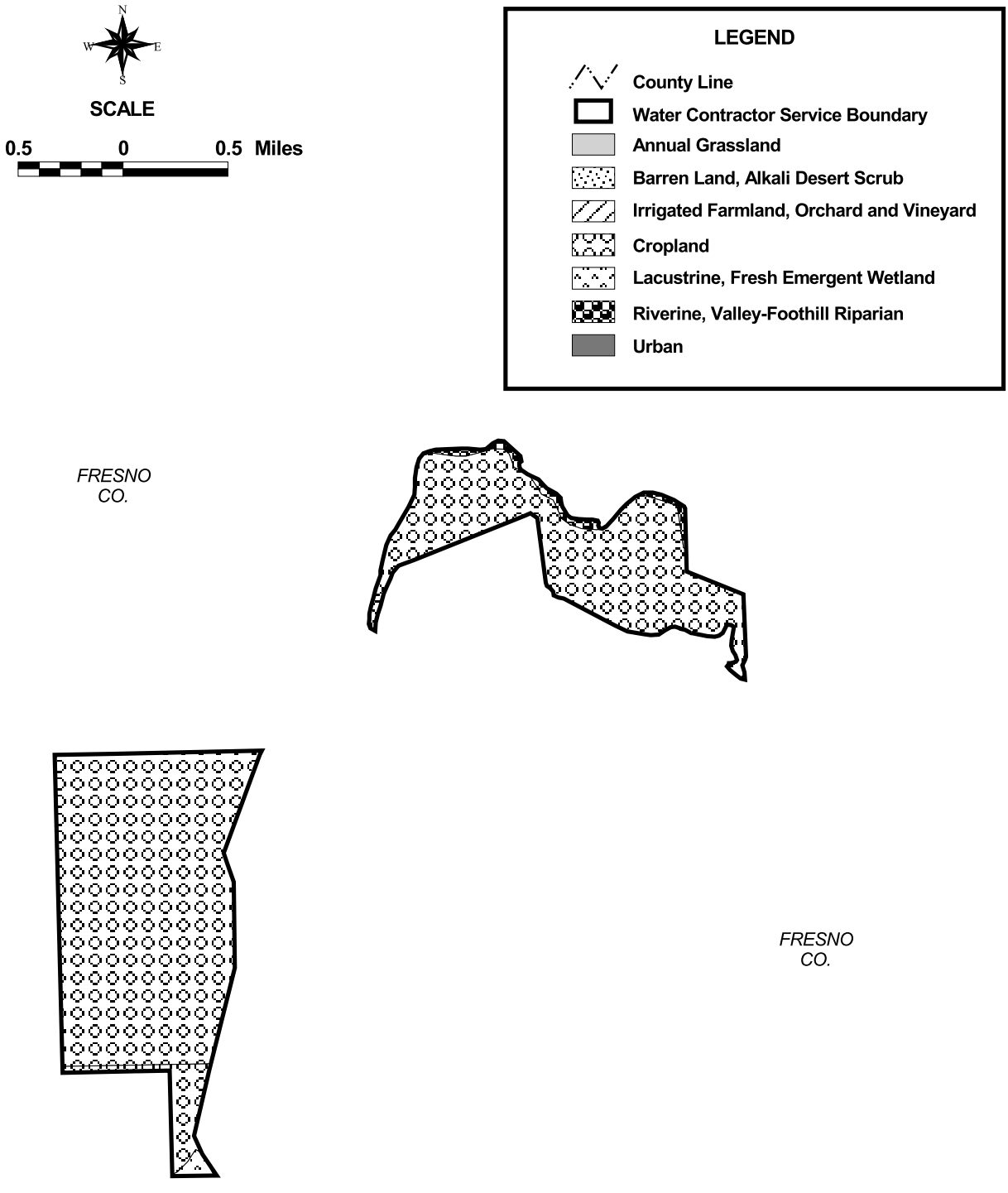

SOURCE: State of Ca. Dept. of Fish and Game, California GAP Analysis Project, 1998

Navigant CONSULTING, INC.

FRESNO SLOUGH WATER DISTRICT HABITAT TYPES

DELTA-MENDOTA CANAL UNIT
DRAFT ENVIRONMENTAL ASSESSMENT

FIGURE 4.1-17

D:\MENDOTA\5000\FRESNOHB.PS

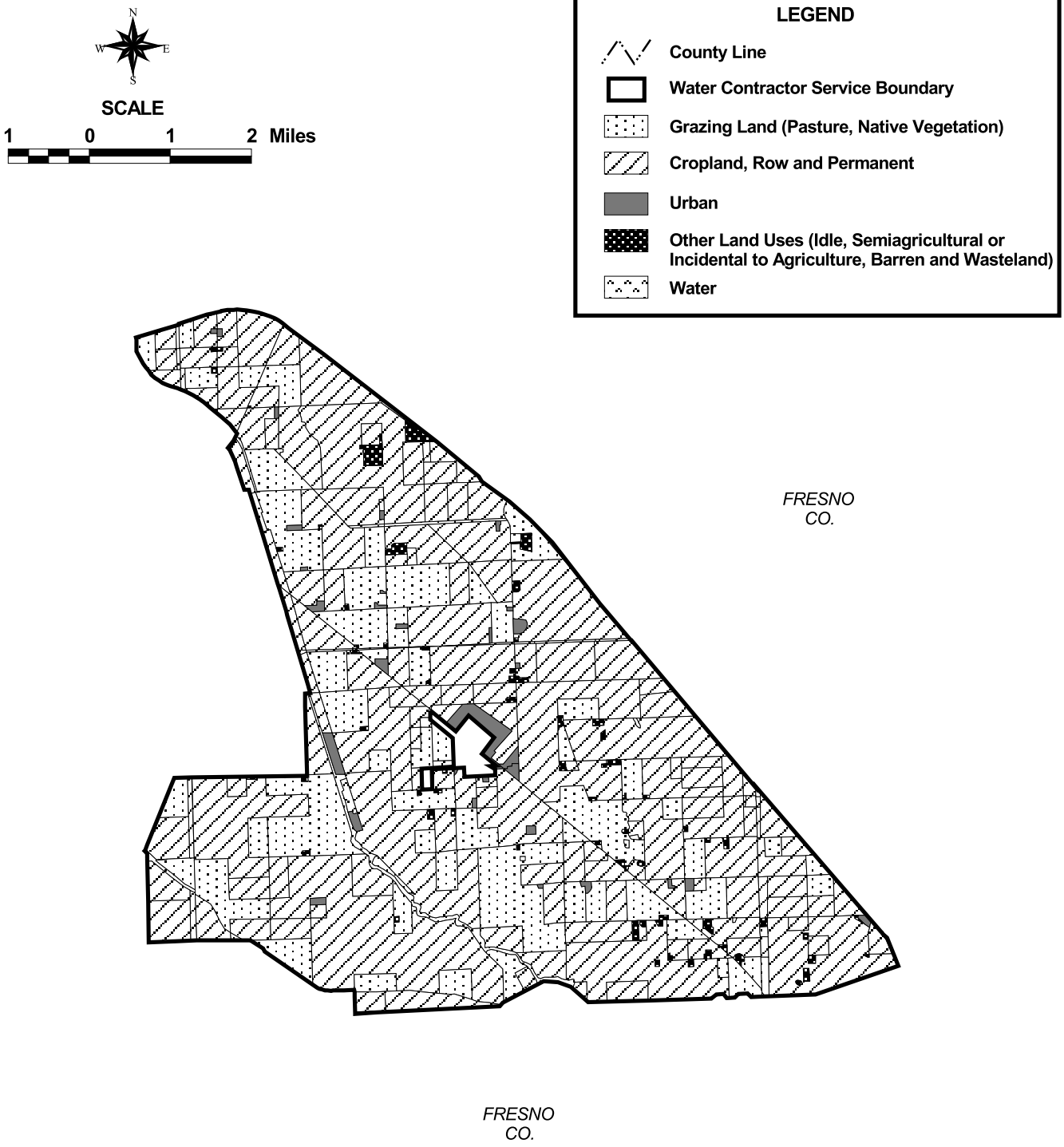

SOURCE: State of Ca. Dept. of Water Resources, Land Use Survey 1994

Navigant CONSULTING, INC.

JAMES IRRIGATION DISTRICT
CURRENT LAND USE

DELTA-MENDOTA CANAL UNIT
DRAFT ENVIRONMENTAL ASSESSMENT

FIGURE 4.1-18

D:\MENDOTA\5000\JAMESLU.PS

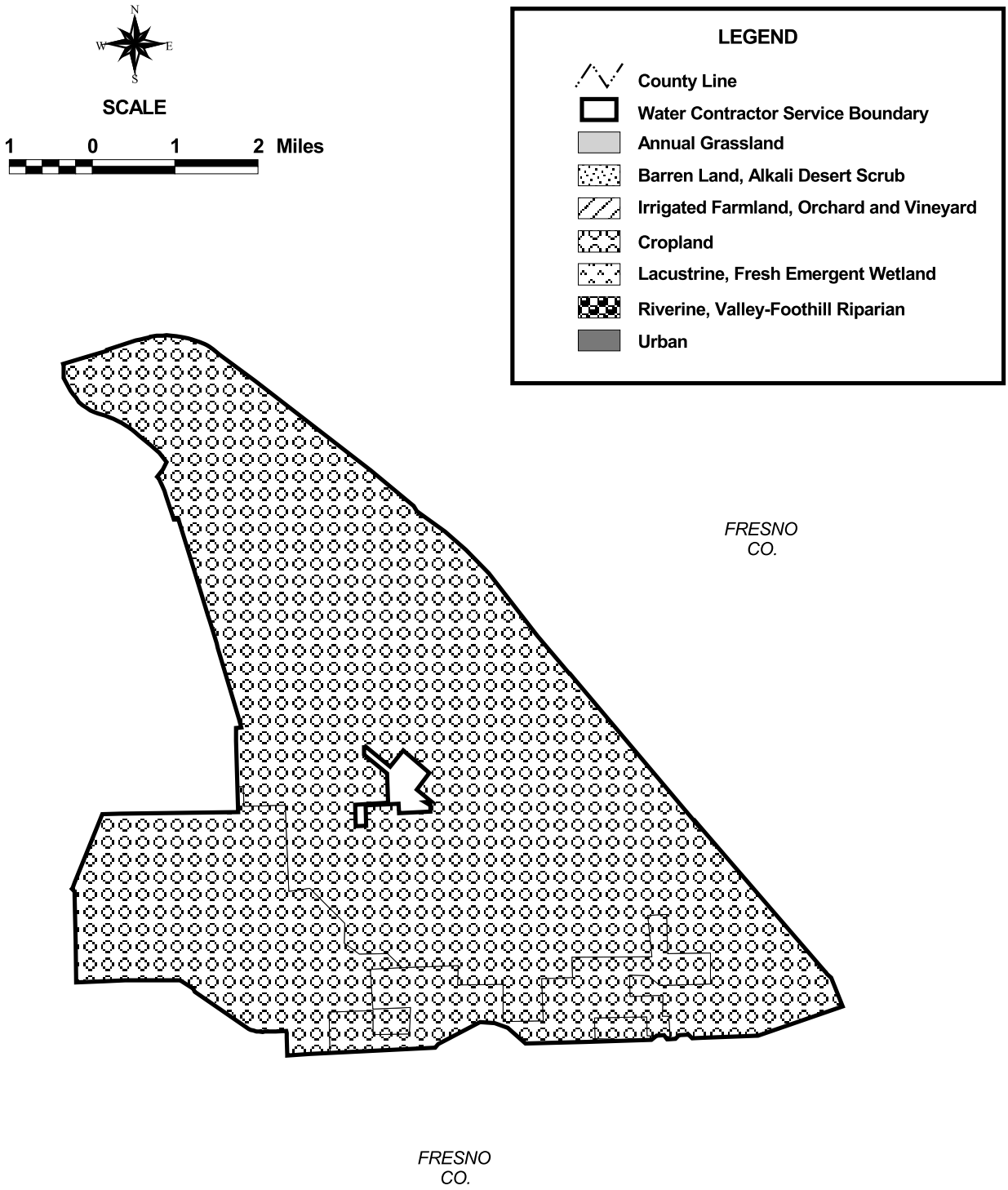

SOURCE: State of Ca. Dept. of Fish and Game, California GAP Analysis Project, 1998

D:\MENDOTA\5000\JAMESHB.PS

Navigant CONSULTING, INC.

JAMES IRRIGATION DISTRICT
HABITAT TYPES

DELTA-MENDOTA CANAL UNIT
DRAFT ENVIRONMENTAL ASSESSMENT

FIGURE 4.1-19

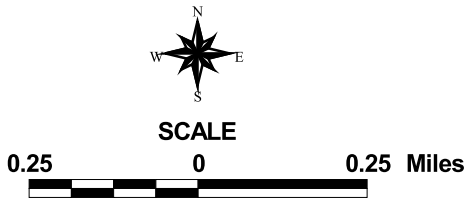

LEGEND

- County Line
- Water Contractor Service Boundary
- Grazing Land
- Farmland (Prime, Unique, Farmland of State or Local Importance)
- Urban
- Other Land Uses (Rural Developed, Forested, Mined, Govt. Lands)
- Water

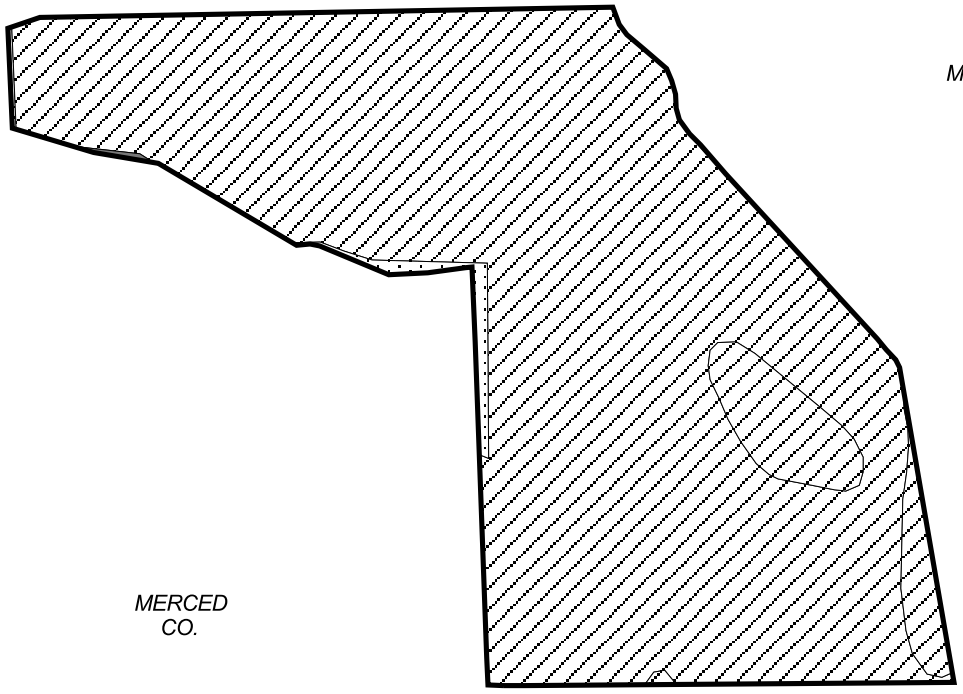

SOURCE: State of Ca. Dept. of Conservation, Division of Land Resource Protection, Farmland Mapping and Monitoring, 1998

Navigant CONSULTING, INC.

LAGUNA WATER DISTRICT
CURRENT LAND USE

DELTA-MENDOTA CANAL UNIT
DRAFT ENVIRONMENTAL ASSESSMENT

FIGURE 4.1-20

D:\MENDOTA\5000\LAGUNALU.PS

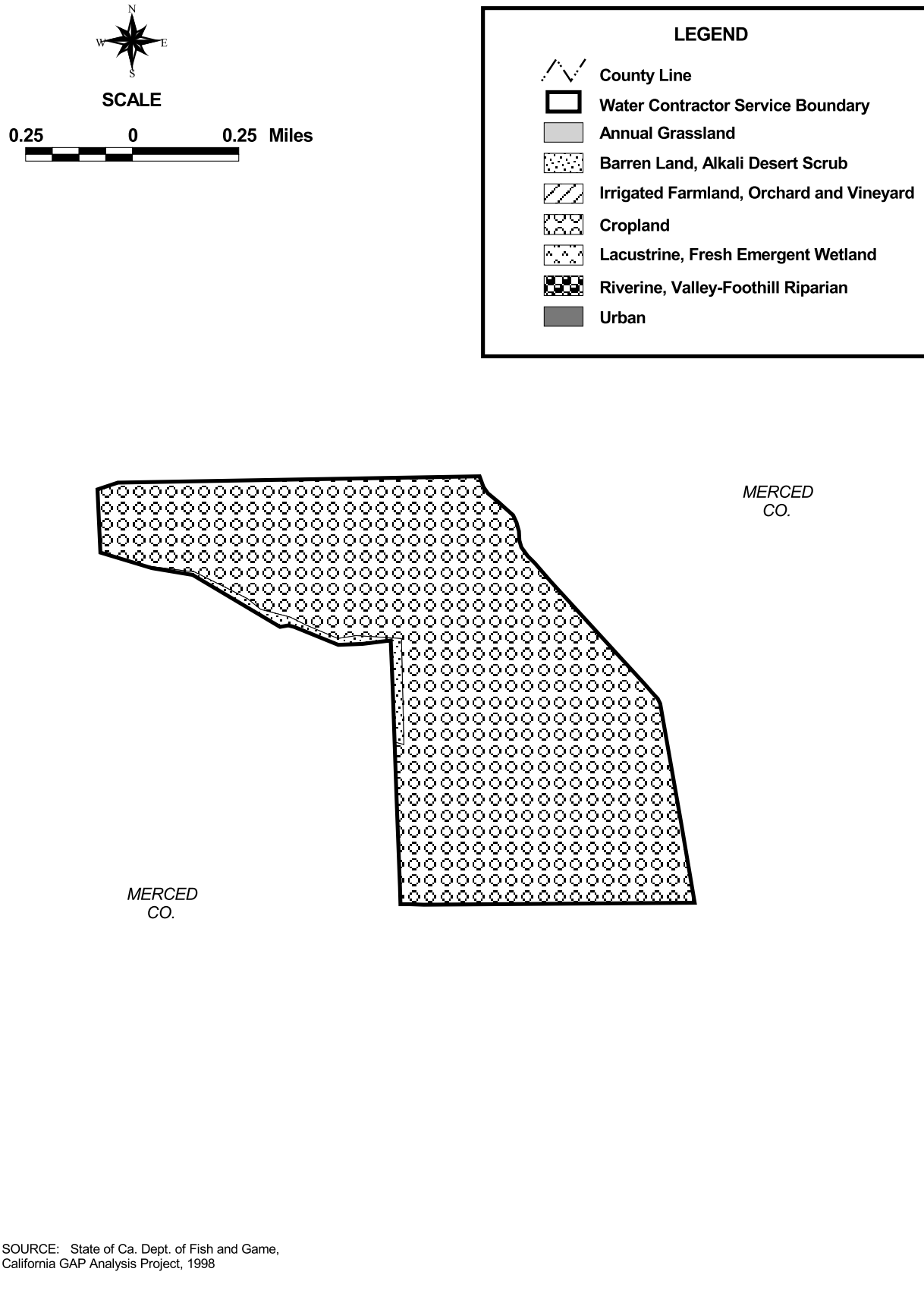

SOURCE: State of Ca. Dept. of Fish and Game, California GAP Analysis Project, 1998

D:\MENDOTA\5000\LAGUNAHB.PS

Navigant CONSULTING, INC.

LAGUNA WATER DISTRICT
HABITAT TYPES

DELTA-MENDOTA CANAL UNIT
DRAFT ENVIRONMENTAL ASSESSMENT

FIGURE 4.1-21